

NOTICE!!

These documents have been scanned!

Do not place un-scanned documents beneath this notice!

Do not remove this notice from this file!

GPO Jacket No. 560-102
Print Order 61540
Rise Business Services, LLC
Job=AZ15 6/24/2019



Box Number= AZ15128



Claim Begin-End: AMC427444-AMC427444

1 Initial Receipt



AZ15128-1 AMC427444-AMC427733

United States Department of the Interior
Bureau of Land Management
 LANDS/RECREATION & PLANNING
 ONE N CENTRAL AVE
 PHOENIX, AZ 85004 -2203
 Phone: 602-417-9200

Receipt

No: 3295345

Transaction #: 3392150	
Date of Transaction: 05/13/2015	
CUSTOMER:	
RICHARD S LAUGHLIN PO BOX 111 MORRISTOWN, AZ 85342-0111 US	

LINE #	QTY	DESCRIPTION	REMARKS	UNIT PRICE	TOTAL
1	1.00	LOCATABLE MINERALS / MINING CLAIMS- NOT NEW-UNADJUD, ONE AUTH NO. ONLY / MINING CLAIM MONEY RECEIVED CASES: AMC427444/\$10.00	AMENDMENT - 1	- n/a -	10.00
TOTAL:					\$10.00

PAYMENT INFORMATION			
1	AMOUNT:	10.00	POSTMARKED: 05/11/2015
	TYPE:	CHECK	RECEIVED: 05/12/2015
	CHECK NO:	1140	
	NAME:	LAUGHLIN, RICHARD S PO BOX 111 MORRISTOWN AZ 85342-0111 US	

REMARKS

This receipt was generated by the automated BLM Collections and Billing System and is a paper representation of a portion of the official electronic record contained therein.

ENTERED
 MAY 18 2015
 BY: RE

AMENDMENT TO PLACER MINING CLAIM

Claim Number: AMC427444

Claim Name: Tenacious

Location: Township 7N Range 4W Sections 23 and 14

County: Maricopa

State: Arizona

RECEIPT # 3295345

RECORDS OFFICE
2015 MAY 12 P 2:49
PHOENIX, ARIZONA

PLEASE PRESS FIRMLY

PLEASE PRESS FIRMLY

PRIORITY MAIL
POSTAGE REQUIRED



UNITED STATES POSTAL SERVICE

Flat Rate Mailing Envelope

Visit us at usps.com

From/Expédit

INTERNATIONAL RESTRICTIONS APPLY:

Customs forms are required. Consult the International Mail Manual (IMM) at pe.usps.com or ask a retail associate for details.

RECEIVED
CUSTOMER SERVICE OFFICE
2015 MAY 12 P 2:49
PHOENIX, ARIZONA



PS00001035014

UNITED STATES POSTAL SERVICE®		a preferred shipping service on	
	US POSTAGE PAID Pitney Bowes ComBasPrice Flat Rate Envelope		05/11/2015 From 85342
	024P0007875429		
PRIORITY MAIL 1-DAY™			
CaptDick Enterprises.Net PO Box 111 Morristown AZ 85342		Delivery Date: 05/12/2015 0006	
C041			
BUREAU OF LAND MANAGEMENT 1 N Central Ave Ste 800 Phoenix AZ 85004-4427			
USPS TRACKING #			
9405 5096 9993 7580 8266 17			



Please Recycle

This packaging is the property of the U.S. Postal Service® and is provided solely for use in sending Priority Mail® shipments. Misuse may be a violation of federal law. This packaging is not for resale. EP14F-P-PP © U.S. Postal Service; June 2012; All rights reserved.

EP14F-P-PP June 2012 © U.S. Postal Service

Schedule package pickup right from your home or office at usps.com/pickup
Print postage online

United States Department of the Interior
Bureau of Land Management
 LANDS/RECREATION & PLANNING
 ONE N CENTRAL AVE
 PHOENIX, AZ 85004 -2203
 Phone: 602-417-9200

Receipt

No: 3284425

Transaction #: 3380966	
Date of Transaction: 04/30/2015	
CUSTOMER:	
RICHARD S LAUGHLIN PO BOX 111 MORRISTOWN, AZ 85342-0111 US	


LINE #	QTY	DESCRIPTION	REMARKS	UNIT PRICE	TOTAL
1	1.00	LOCATABLE MINERALS / MINING CLAIMS- NOT NEW-UNADJUD, ONE AUTH NO. ONLY / MINING CLAIM MONEY RECEIVED CASES: AMC427444/\$10.00	AMENDMENT - 1	- n/a -	10.00
TOTAL:					\$10.00

PAYMENT INFORMATION				
1	AMOUNT:	10.00	POSTMARKED:	04/27/2015
	TYPE:	CHECK	RECEIVED:	04/29/2015
	CHECK NO:	1139		
	NAME:	LAUGHLIN, RICHARD STANLEY 3296 HARDEE AVE CHAMBLEE GA 30341 US		

REMARKS

This receipt was generated by the automated BLM Collections and Billing System and is a paper representation of a portion of the official electronic record contained therein.

Note: 1st Amendment was not accepted b/c the claim was still not w/in 1320x1320 requirement - claimant reduced the north line of claim from 1320' to 1050'. Mr Laughlin filed an acceptable 2nd amendment timely on May 12, 2015. The second \$10 payment rec'd on 5/12/15 will be refunded as duplicate 4/30/2015



April 24, 2015

Enclosed please find an Amended Placer Mining Claim Location Notice for the claim TENACIOUS, AMC427444 as requested by the attached Notice, dated April 6, 2015, reference # 3800 (9310) RE AMC427444. A check for the \$10.00 processing fee is also enclosed. The amended notice of location has been recorded with the Maricopa County Recorder.

The area of the claim has been reduced to make it as compact as possible. Due to the non-mineral nature of the ground to the immediate west of the Tenacious claim it is not possible to describe the claim by aliquot part and compete lots using the U.S. Public Land Survey System and its retangular subdivisions.



Richard S. Laughlin

770-630-8828

RECEIPT #

3284425

PHOENIX, ARIZONA
2015 APR 29 P 2:46
OFFICE

OFFICIAL RECORDS OF
YAVAPAI COUNTY RECORDER

HELEN PURCELL
20150286247 04/24/2015 04:21
KIOSK RECORDING

0319265-6-1-1
rogersj

AMENDMENT TO PLACER MINING CLAIM

DO NOT REMOVE

This is part of the official document

PHOENIX, ARIZONA
2015 APR 29 P 2:46
CLERK'S OFFICE

AMENDMENT TO PLACER MINING CLAIM

BLM Serial Number: AMC427444

Claim Name: TENACIOUS

Location: Section(s) 14 and 23 - Township 7 North - Range

4W - Gila and Salt River Meridian - Maricopa

County - Arizona

County Recorder's Number: 20140110177 Dated: 02/02/2014

Locator(s): James E. Haerr, 5156 Hwy 89 South, Livingston, MT 59047

Richard S. Laughlin, PO Box 111, Morrystown, AZ 85342

CLM
2015 APR 29 P 2:46
PHOENIX, ARIZONA

RETURN TO:

RICHARD S. LAUGHLIN
PO BOX 111

MORRISTOWN, AZ 85342

LOCATION NOTICE FOR PLACER MINING CLAIM

Amendment BLM Serial # AMC 427444

NOTICE IS HEREBY GIVEN that the TENACIOUS

placer mining claim has been located by

JAMES E. HAERR whose current mailing

address is 5166 HWY 89 SOUTH

LIVINGSTON MONTANA 59047

SEE ATTACHED LIST OF LOCATORS

BLM
Date
Stamp
PHOENIX, ARIZONA
2015 APR 29 P 2:48
ELECT

The general course of this claim is North to South and it is located in Maricopa County, Arizona

The claim is 1648 feet in length and 1050 feet in width. The claim is triangle shaped due to the non-mineralized nature of the ground on the west side. The length of the remaining side is 1954 feet. The area of the claim is 19.86 acres.

The claim runs from the location monument on which this notice is posted approximately 80 feet in a west direction to the NW corner monument and 970 feet in a East direction to the NE corner monument.

The claim is marked by three (3) monuments, one at each corner of the claim

The location monument is situated on Section 14 Township 7N Range 4W Gila and Salt River Meridian, in the San Domingo Mining District, Maricopa County, Arizona.

This claim encompasses portions of the following quarter sections: 7 N 4W SESE section 14 and NENE section 23 Gila nd Salt River Meridian, San Domingo Mining District, Maricopa County, Arizona.

The locality of this claim with reference to someitynatural object or permanent monument and additional information concerning it's locality are as follows: From the NE Corner of Section 23 7N 4W South 328 feet to the SE Corner, NW 1954 feet to the NW Corner, East 1050 feet to the NE Corner, south 1320 feet to Start.

DATED AND POSTED on the ground this 7TH day of DEC. 2013:

Locator(s) James E. Haerr

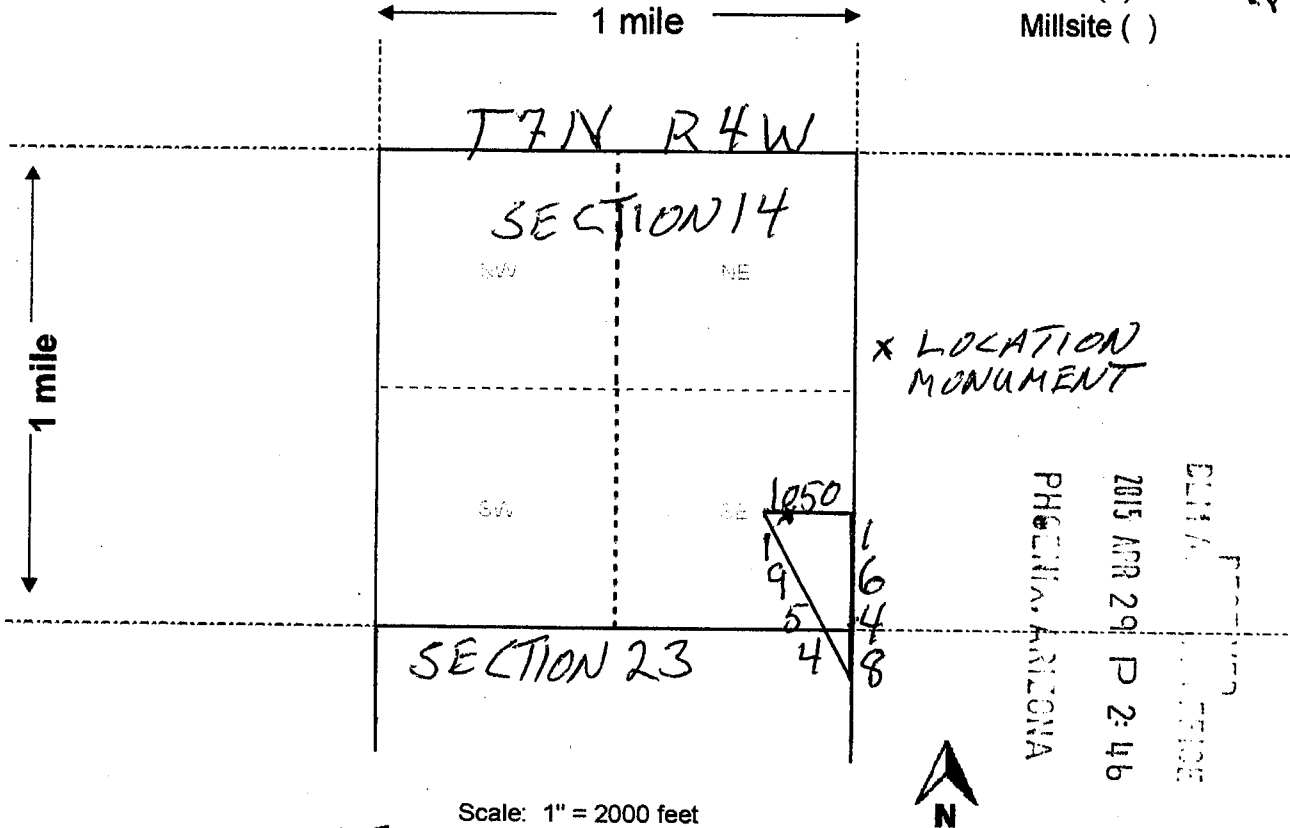
James E. Haerr By: Richard S. Laughlin
See POA

Richard s. Laughlin

Richard S. Laughlin

AMENDMENT AMC 427444
MINING CLAIM MAP

Lode () Placer (X)
Millsite ()



Scale: 1" = 2000 feet

- The above map depicts the TENACIOUS mining claim, which is located in Section (s) 14 AND 23, Township 7 N, Range 4 W, Gila and Salt River Base and Meridian, MARICOPA County, Arizona. Total claim acreage is 19.86
- The type of corner and location monuments used are as follows: CAPPED PVC POSTS MORE THAN 4 FT TALL
- The bearings and distances in degrees and feet between claim corners and to a public land survey monument are as depicted on the map.
- If the claim is a placer or millsite claim with exterior limits conforming to legal subdivisions of the public survey, provide a legal description of the claim _____

Form MCF100a
Revised July 2014

This form is available from the Arizona Geology Survey and may be reproduced.

ALL LOCATORS OF "TENACIOUS" PLACER CLAIM

AMC 427444

James E. Haerr

5166 Hwy 89 South

Livingston, MT 59047

406-222-4834

Richard S. Laughlin

PO Box 111

Morristown, AZ 85342

770-630-8828

PHOENIX, ARIZONA

2015 APR 29 P 2:46

CLM / OFFICE

AMC 429444

I, James E Haerr, do hereby give my permission to, and appoint Richard S. Laughlin as my authorized representative, to act as agent in my behalf for all our joint dealings with the Bureau of Land Management.


CLAIMANT James E. Haerr DATE 2-19-14

CLERK OF SUPERIOR COURT
2015 APR 29 P 2:46
PHOENIX, ARIZONA

STATE OF Arizona
COUNTY OF Maricopa

On the 19 day of February, 2014, personally appeared before me. A Notary Public in and for the above state and county, James E Haerr, known to me or proved to be the person named in and who executed the foregoing instrument, and being first duly sworn, such person acknowledged that he or she executed said instrument for the purposes therein contained as his or her free and voluntary act and deed.

NOTARY PUBLIC Rubye Jean Creek
My Commission Expires: June 6, 2016





United States Department of the Interior



BUREAU OF LAND MANAGEMENT

Arizona State Office

One North Central Avenue, Suite 800

Phoenix, Arizona 85004-4427

www.blm.gov/az/

APR 06 2015

In Reply Refer To:
3800 (9310) RE
AMC427444

CERTIFIED MAIL - RETURN RECEIPT REQUESTED No. 7012 3050 0001 1019 1643

NOTICE

RICHARD S LAUGHLIN
PO BOX 111
MORRISTOWN, AZ 85342-0111

:
:
:

This Notice Affects the Claims
Shown in the Block Below.

AMC427444
TENACIOUS

PHOENIX, ARIZONA
2015 APR 29 P 2
EFFICIENT

Mining Claim Location Notice(s) – Amendment(s) Required

Pursuant to Title 43 Code of Federal Regulations (CFR) 3832.1, the Bureau of Land Management (BLM), Arizona State Office, received your notices of location for recording mining claims. In accordance with 43 CFR 3832.12, the claims listed above cannot be accepted as filed and must be amended as noted below.

The claim is an irregular shape. You must describe placer claims by aliquot part and complete lots using the U.S. Public Land Survey System and its rectangular subdivisions (i.e. a 20 acre claim would be 1320 x 660). In all cases, the description must be as compact and regular in form as possible. In order to amend the claim that you currently have, you can overlay a 1320 x 1320 aliquot part over any portion of your claim. Only those portions of your current claim that fit within the 1320 x 1320 aliquot part can be kept in your amendment. You may be able locate a new claim(s) for any portion(s) that does not fit within the overlay.

When amending a claim, you cannot take in any new ground. Amending the claim may result in a claim that contains significantly less acreage than was originally located. If you wish to retain the same acreage, you may want to relocate the claim(s) correctly, rather than amend the incorrectly located claim(s).

You must file an amendment for each claim listed above to correct the defects identified. There is a \$10 BLM processing fee for each amendment. We must receive the amendments within 30 days of your receipt of this notice. If the amendments are not received within the 30 day timeframe the mining claims will be declared null and void.

If additional information is required, please contact Rod Ebert at 602-417-9398. Please include your AMC serial number(s) on all correspondence.

Sincerely,



Rebecca Heick
Acting Deputy State Director
Lands & Minerals Division

PHOENIX, ARIZONA

2015 APR 29 P 2:47

COMMUNICATIONS SECTION

CERTIFIED MAIL™

RS LAUGHLIN
PO BOX 111
MORRISTOWN AZ
85342



7011 2970 0001 6242 3463

UNITED STATES POSTAGE

 PITNEY BOWES
 \$ 006.70⁰
 02 1P
 0001918682 APR 27 2015
 MAILED FROM ZIP CODE 85342

BLM AT SERVICE OFFICE
2015 APR 29 P 2:45
PHOENIX, ARIZONA

BLM
1 NORTH CENTRAL AVE
SUITE 800
PHOENIX, AZ 85004

8500484427

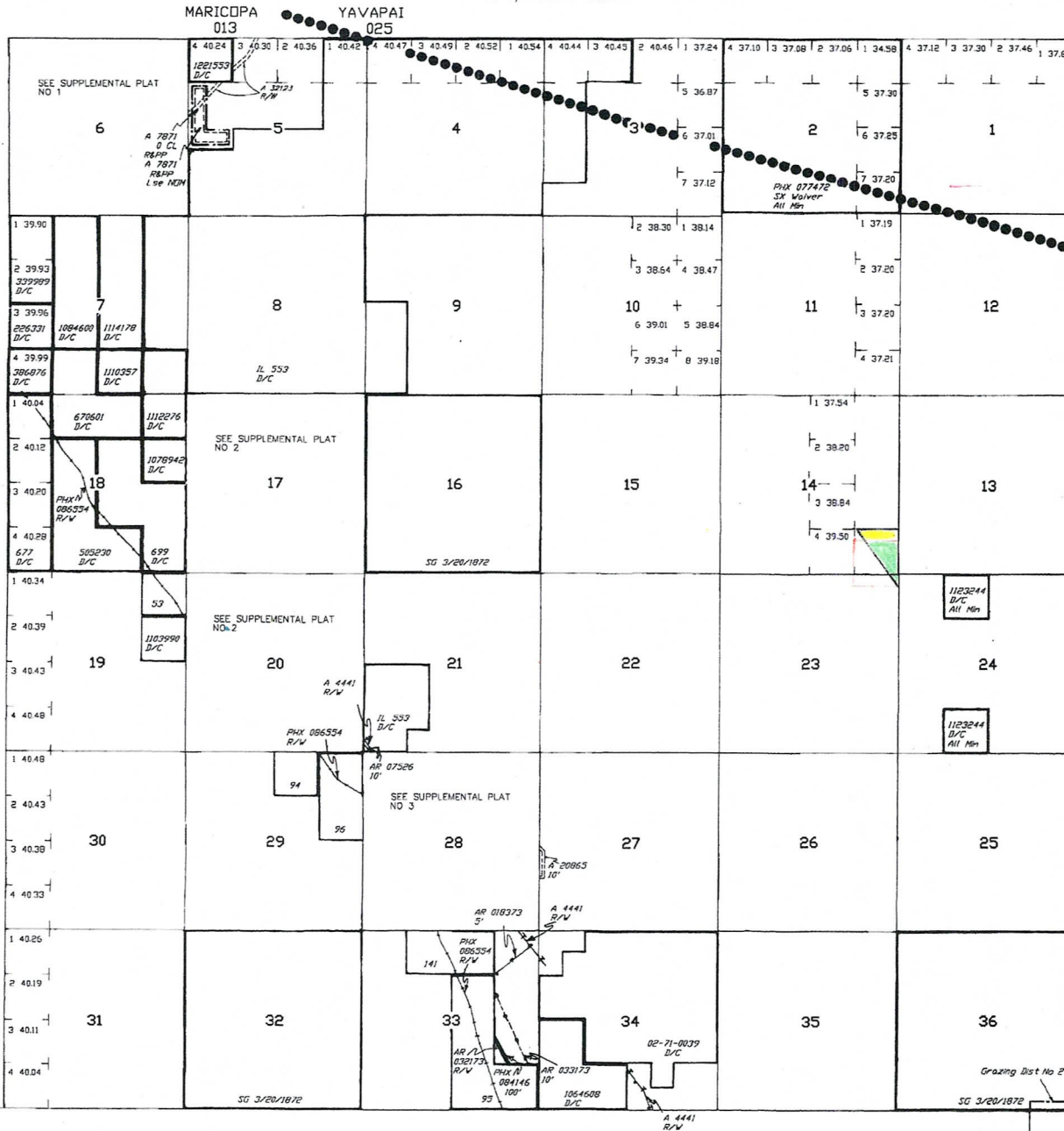


PLACE STICKER AT TOP OF ENVELOPE
OF THE RETURN ADDRESS, FOR

TOWNSHIP 7 NORTH RANGE 4 WEST OF THE GILA AND SALT RIVER MERIDIAN, ARIZONA

MARICOPÁ/YAVAPAI COUNTY

STATUS OF PUBLIC DOMAIN
LAND AND MINERAL TITLES



INDEX TO SEGREGATED TRACTS				
TRACT NO	RESURVEY			ORIGINAL SURVEY
	T	R	SEC	SUBDIVISION

FOR ORDERS AFFECTING DISPOSAL OR USE OF
UNIDENTIFIED LANDS WITHDRAWN FOR CLASSIFICATION,
MINERALS, WATER AND/OR OTHER PUBLIC PURPOSES,
REFER TO INDEX OF MISCELLANEOUS DOCUMENTS.

LANDS PATENTED UNDER SMALL TRACT ACT ARE NOW -
SUBJECT TO MINERAL LEASING ACT

A 2889 Recd Slips
AMC 286452 Rec Slips
Sec 33 : M&B

O 195 Opens to ME Subj to Slips
Sec 20 : W1/2SW1/4SW1/4

SO 3/12/1948 Opens to ME Subj to Slips
Sec 33 : NE1/4NE1/4SE1/4, Those Portions of
NW1/4NE1/4SE1/4 of Hwy R/W of
5/14/1918

AS 280 SW
281 SE

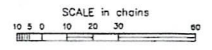
AMC 427444
original location

1320 x
1320 o

lands from original location deleted when 1320 x 1320 overlay placed a south pt of AMC 427444

AMC 427444 amended

Lot 33'53'46"N
Long 112'36'59"W



WARNING STATEMENT
This plot is the Bureau's Record of Title, and should be used only as a graphic display of the township survey data. Recordations do not reflect title changes which may have been effected by lateral movements of rivers or other bodies of water. Refer to the cadastral surveys for official survey information.

CURRENT TO	BB	T	7 N
2-20-2003	PV	R	4 W

Enclosure w/ Notice dated 2/16/15

AMC#

DATE CLOSED

REMARKS

AMC#	DATE CLOSED	REMARKS
427444		

United States Department of the Interior
Bureau of Land Management
 LANDS/RECREATION & PLANNING
 ONE N CENTRAL AVE
 PHOENIX, AZ 85004 -2203
 Phone: 602-417-9200



Receipt

No: 2983626

Transaction #: 3072529	
Date of Transaction: 03/06/2014	
CUSTOMER:	
JAMES HAERR 5166 HWY 89 SOUTH LIVINGSTON, MT 59047 US	

LINE #	QTY	DESCRIPTION	REMARKS	UNIT PRICE	TOTAL
1	1.00	LOCATABLE MINERALS / MINING CLAIMS-NEW, UNADJUD, ONE OR MORE AUTH NOS / NEW MINING CLAIM LOCATION FEE \$34 CASES: AMC427444/\$34.00		- n/a -	34.00
2	1.00	LOCATABLE MINERALS / MINING CLAIMS-NEW, UNADJUD, ONE OR MORE AUTH NOS / NEW MINING CLAIM PROCESSING FEE CASES: AMC427444/\$20.00		- n/a -	20.00
3	1.00	LOCATABLE MINERALS / MINING CLAIMS-NEW, UNADJUD, ONE OR MORE AUTH NOS / NEW MINING CLAIM MAINT FEE \$140 CASES: AMC427444/\$140.00		- n/a -	140.00
4	1.00	LOCATABLE MINERALS / MINING CLAIMS-NOT NEW-UNADJUD, ONE AUTH NO. ONLY / MINING CLAIM MONEY RECEIVED CASES: AMC427444/\$140.00	NEW ASSOC PLACER LOCATION	- n/a -	140.00
TOTAL:					\$334.00

PAYMENT INFORMATION			
1	AMOUNT:	334.00	POSTMARKED: 03/03/2014
	TYPE:	CHECK	RECEIVED: 03/05/2014
	CHECK NO:	21612861224	
	NAME:	LAUGHLIN, RICHARD STANLEY PO BOX 111	

	MORRISTOWN AZ 85342 US
--	------------------------

REMARKS

This receipt was generated by the automated BLM Collections and Billing System and is a paper representation of a portion of the official electronic record contained therein.

NOTICE!!

These documents have been scanned!

Do not place un-scanned documents beneath this notice!

Do not remove this notice from this file!

GPO Jacket No. 560-102
Print Order 61540
Rise Business Services, LLC
Job=AZ15 6/24/2019



Box Number= AZ15128



Claim Begin-End: AMC427444-AMC427444

2 Correspondence



AZ15128-1

AMC427444-AMC427733

SENDER: COMPLETE THIS SECTION

- Complete items 1, 2, and 3. Also complete item 4 if Restricted Delivery is desired.
- Print your name and address on the reverse so that we can return the card to you.
- Attach this card to the back of the mailpiece, or on the front if space permits.

1. Article Addressed to:

JAMES E HAERR
 5166 HWY 89 SOUTH
 LIVINGSTON NV 59047-9143
 9310/ADJ/RE/AMC427444

2. Article Number

(Transfer from service label)

7012 3050 0001 1019 1636

COMPLETE THIS SECTION ON DELIVERY

A. Signature

 James Haerr
 Agent Addressee

B. Received by (Printed Name)

James Haerr

C. Date of Delivery

*4/10/15*D. Is delivery address different from item 1? YesIf YES, enter delivery address below: No


3. Service Type

 Certified Mail® Priority Mail Express™ Registered Return Receipt for Merchandise Insured Mail Collect on Delivery

4. Restricted Delivery? (Extra Fee)

 Yes

UNITED STATES POSTAL SERVICE



First Class Mail
Postage & Fees Paid
USPS
Permit No. G-10

20 APR 2015 PM 1 1

- Sender: Please print your name, address, and ZIP+4® in this box•

UNITED STATES
DEPARTMENT OF THE INTERIOR
Bureau of Land Management
Arizona State Office
One N. Central Avenue, Suite 800
Phoenix, AZ 85004-4427

PHOENIX, ARIZONA

2015 APR 14 P 2:55

RECEIVED
BLM AZ STATE OFFICE





United States Department of the Interior



BUREAU OF LAND MANAGEMENT

Arizona State Office

One North Central Avenue, Suite 800

Phoenix, Arizona 85004-4427

www.blm.gov/az/

APR 06 2015

In Reply Refer To:

3800 (9310) RE

AMC427444

CERTIFIED MAIL - RETURN RECEIPT REQUESTED No. 7012 3050 0001 1019 1636

NOTICE

JAMES E HAERR
5166 HWY 89 SOUTH
LIVINGSTON, NV 59047-9143

:
:
:

This Notice Affects the Claims
Shown in the Block Below.

AMC427444
TENACIOUS

Mining Claim Location Notice(s) – Amendment(s) Required

Pursuant to Title 43 Code of Federal Regulations (CFR) 3832.1, the Bureau of Land Management (BLM), Arizona State Office, received your notices of location for recording mining claims. In accordance with 43 CFR 3832.12, the claims listed above cannot be accepted as filed and must be amended as noted below.

The claim is an irregular shape. You must describe placer claims by aliquot part and complete lots using the U.S. Public Land Survey System and its rectangular subdivisions (i.e. a 20 acre claim would be 1320 x 660). In all cases, the description must be as compact and regular in form as possible. In order to amend the claim that you currently have, you can overlay a 1320 x 1320 aliquot part over any portion of your claim. Only those portions of your current claim that fit within the 1320 x 1320 aliquot part can be kept in your amendment. You may be able locate a new claim(s) for any portion(s) that does not fit within the overlay.

When amending a claim, you cannot take in any new ground. Amending the claim may result in a claim that contains significantly less acreage than was originally located. If you wish to retain the same acreage, you may want to relocate the claim(s) correctly, rather than amend the incorrectly located claim(s).

You must file an amendment for each claim listed above to correct the defects identified. There is a \$10 BLM processing fee for each amendment. We must receive the amendments within 30 days of your receipt of this notice. If the amendments are not received within the 30 day timeframe the mining claims will be declared null and void.

If additional information is required, please contact Rod Ebert at 602-417-9398. Please include your AMC serial number(s) on all correspondence.

Sincerely,

A handwritten signature in cursive script that reads "Rebecca Heick".

Rebecca Heick
Acting Deputy State Director
Lands & Minerals Division

SENDER: COMPLETE THIS SECTION

- Complete items 1, 2, and 3. Also complete item 4 if Restricted Delivery is desired.
- Print your name and address on the reverse so that we can return the card to you.
- Attach this card to the back of the mailpiece, or on the front if space permits.

1. Article Addressed to:

RICHARD S LAUGHLIN

PO BOX 111

MORRISTOWN AZ 85342-0111

9310/ADJ/RE/AMC427444

2. Article Number

(Transfer from service label)

7012 3050 0001 1019 1643

PS Form 3811, July 2013

Domestic Return Receipt

COMPLETE THIS SECTION ON DELIVERY

A. Signature


 Agent Addressee

B. Received by (Printed Name)

Richard Laughlin

C. Date of Delivery

4/13/15

D. Is delivery address different from item 1? YesIf YES, enter delivery address below: No

3. Service Type

 Certified Mail® Priority Mail Express™ Registered Return Receipt for Merchandise Insured Mail Collect on Delivery

4. Restricted Delivery? (Extra Fee)


 Yes

UNITED STATES POSTAL SERVICE

PHOENIX
AZ 850

13 APR '15

PM 10:1



First-Class Mail
Postage & Fees Paid
USPS
Permit No. G-10

• Sender, Please print your name, address, and ZIP+4® in this box•

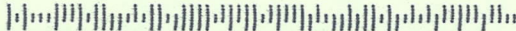
RECEIVED
BLM AZ STATE OFFICE

2015 APR 15 P 2:14

PHOENIX ARIZONA

UNITED STATES
DEPARTMENT OF THE INTERIOR
Bureau of Land Management
Arizona State Office
One N. Central Avenue, Suite 800
Phoenix, AZ 85004-4427

4442700





United States Department of the Interior



BUREAU OF LAND MANAGEMENT
Arizona State Office
One North Central Avenue, Suite 800
Phoenix, Arizona 85004-4427
www.blm.gov/az/

APR 06 2015

In Reply Refer To:
3800 (9310) RE
AMC427444

CERTIFIED MAIL - RETURN RECEIPT REQUESTED No. 7012 3050 0001 1019 1643

NOTICE

RICHARD S LAUGHLIN
PO BOX 111
MORRISTOWN, AZ 85342-0111

:
:
:

This Notice Affects the Claims
Shown in the Block Below.

AMC427444
TENACIOUS

Mining Claim Location Notice(s) – Amendment(s) Required

Pursuant to Title 43 Code of Federal Regulations (CFR) 3832.1, the Bureau of Land Management (BLM), Arizona State Office, received your notices of location for recording mining claims. In accordance with 43 CFR 3832.12, the claims listed above cannot be accepted as filed and must be amended as noted below.

The claim is an irregular shape. You must describe placer claims by aliquot part and complete lots using the U.S. Public Land Survey System and its rectangular subdivisions (i.e. a 20 acre claim would be 1320 x 660). In all cases, the description must be as compact and regular in form as possible. In order to amend the claim that you currently have, you can overlay a 1320 x 1320 aliquot part over any portion of your claim. Only those portions of your current claim that fit within the 1320 x 1320 aliquot part can be kept in your amendment. You may be able locate a new claim(s) for any portion(s) that does not fit within the overlay.

When amending a claim, you cannot take in any new ground. Amending the claim may result in a claim that contains significantly less acreage than was originally located. If you wish to retain the same acreage, you may want to relocate the claim(s) correctly, rather than amend the incorrectly located claim(s).

You must file an amendment for each claim listed above to correct the defects identified. There is a \$10 BLM processing fee for each amendment. We must receive the amendments within 30 days of your receipt of this notice. If the amendments are not received within the 30 day timeframe the mining claims will be declared null and void.

If additional information is required, please contact Rod Ebert at 602-417-9398. Please include your AMC serial number(s) on all correspondence.

Sincerely,

A handwritten signature in cursive script that reads "Rebecca Heick".

Rebecca Heick
Acting Deputy State Director
Lands & Minerals Division

NOTICE!!

These documents have been scanned!

Do not place un-scanned documents beneath this notice!

Do not remove this notice from this file!

GPO Jacket No. 560-102
Print Order 61540
Rise Business Services, LLC
Job=AZ15 6/24/2019



Box Number= AZ15128



Claim Begin-End: AMC427444-AMC427444

3 Transfers



AZ15128-1

AMC427444-AMC427733

0223233-2-3-3
knucklesa

427444

QUIT CLAIM DEED

DO NOT REMOVE

This is part of the official document

RECEIVED
2016 MAR 23 12:31:13
PHOENIX, ARIZONA

ENTERED
APR -7 2016
BY: *ek*

Return To:

RICHARD S. LAUBOHLIN
PO BOX 111
MORRISTOWN, AZ
85342

QUIT CLAIM DEED

The undersigned grantor(s), for valuable consideration, receipt of which is hereby acknowledged, in the amount of \$10.00, or other values, do we hereby remise, release and forever quit claim to the following described property in the county of MARICOPA state of ARIZONA Mining Claim known as TENACIOUS in Township 7N Range 4W Section 14, 23 Quarter Section(s) SE 14/NE 23 Claim # AMC 427444

To Grantee:


JAMES F. HAERR
Address: 5166 HWY 89 SOUTH
City: LIVINGSTON State: MONTANA Zip: 59047

TRANSFER FEE EXEMPT PER ARS 11-1134-A6

GRANTOR SIGNATURE

[Handwritten Signature]

On the 17 day of March, 2016, personally appeared before me, a Notary Public in and for the State of Arizona, County of, Maricopa, known to me or proved to be the person(s) named in and who executed the foregoing instrument, and being first duly sworn, such person acknowledged that he or she executed said instrument for the purpose therein contained as his or her free and voluntary act and deed.



NOTARY PUBLIC

Rubye Jean Creek

My Commission Expires

6/6/2016

RECORDED
MAR 23 10 38 AM '16

United States Department of the Interior
Bureau of Land Management
 LANDS/RECREATION & PLANNING
 ONE N CENTRAL AVE
 PHOENIX, AZ 85004 -2203
 Phone: 602-417-9200

Receipt

No: 3520625

Transaction #: 3622496	
Date of Transaction: 03/24/2016	
CUSTOMER:	
RICHARD S LAUGHLIN PO BOX 111 MORRISTOWN, AZ 85342-0111 US	

LINE #	QTY	DESCRIPTION	REMARKS	UNIT PRICE	TOTAL
1	1.00	LOCATABLE MINERALS / MINING CLAIMS- NOT NEW-UNADJUD, ONE AUTH NO. ONLY / MINING CLAIM MONEY RECEIVED CASES: AMC427444/\$10.00	QCD - 1	- n/a -	10.00
TOTAL:					\$10.00


PAYMENT INFORMATION			
1	AMOUNT:	10.00	POSTMARKED: 03/22/2016
	TYPE:	CHECK	RECEIVED: 03/23/2016
	CHECK NO:	118	
	NAME:	LAUGHLIN, RICHARD STANLEY PO BOX 111 MORRISTOWN AZ 85342-0111 US	

REMARKS

This receipt was generated by the automated BLM Collections and Billing System and is a paper representation of a portion of the official electronic record contained therein.

PRESS FIRMLY TO SEAL

PRESS FIRMLY TO SEAL



PRIORITY® ★ MAIL ★

FROM: *RICHARD S. LANGALIO*

*PO BOX 111
MORRISTOWN AZ 85342*

TO: *BLM*

*1 NORTH CENTRAL AVE
SUITE 800
PHOENIX, AZ 85004-4427*

DATE OF DELIVERY SPECIFIED*

USPS TRACKING™ INCLUDED*

INSURANCE INCLUDED*

PICKUP AVAILABLE

* Domestic only

RECEIVED
CLIMATE OFFICE


2016 MAR 23 P 3:14

PHOENIX, ARIZONA

WHEN USED INTERNATIONALLY,
A CUSTOMS DECLARATION
LABEL MAY BE REQUIRED.



USPS TRACKING #



9114 9999 4431 3055 8611 66

Label 490 Jan 2013
7890-16-000-7048

Flat Rate Envelope
February 2014
5 x 9.5

VISIT US AT USPS.COM®
ORDER FREE SUPPLIES ONLINE



NOTICE!!

These documents have been scanned!

Do not place un-scanned documents beneath this notice!

Do not remove this notice from this file!

GPO Jacket No. 560-102
Print Order 61540
Rise Business Services, LLC
Job=AZ15 6/24/2019



Box Number= AZ15128



Claim Begin-End: AMC427444-AMC427444

4 Annual Filings



AZ15128-1

AMC427444-AMC427733

DEPARTMENT OF THE INTERIOR
BUREAU OF LAND MANAGEMENT
MINING CLAIMS

Run Date/Time: 8/20/2018

MC Maintenance Fees Paid Through the BLM Pay Portal
(by Date Paid)

Page 214 Of 316

CBS Receipt: 4235469

Printed For Lead File # AMC427444

Agency Tracking ID: 1534296092

Assessment Year: 2019

Paid On: 8/15/2018

Number of BLM Serial Nr: 3

Total Amount Paid: \$465.00

Claim Name	BLM Serial No	Lead File No	Amount Paid
LOST PICK FAULT	AMC395813	AMC395805	\$155.00
TENACIOUS	AMC427444	AMC427444	\$155.00
FAULT INTERSECT	AMC437284	AMC437284	\$155.00

United States Department of the Interior
Bureau of Land Management
 BUSINESS & SUPPORT SVCS DIV
 ONE N CENTRAL AVE SUITE 800
 PHOENIX, AZ 85004 -4427
 Phone: 602-417-9200

Receipt

No: 4235469

Transaction #: 4350830	
Date of Transaction: 08/14/2018	
CUSTOMER:	
JAMES HAERR 5166 U.S. HWY. 89 S. LIVINGSTON,MT 59047 US	

LINE #	QTY	DESCRIPTION	REMARKS	UNIT PRICE	TOTAL
1	1.00	LOCATABLE MINERALS / MINING CLAIMS- NOT NEW-UNADJUD,ONE AUTH NO. ONLY / MINING CLAIM MONEY RECEIVED CASES: AMC395813/\$465.00		- n/a -	465.00
TOTAL:					\$465.00

PAYMENT INFORMATION			
NOTE: Items will appear on credit card statement as "BLM O Mining Claim".			
1	AMOUNT:	465.00	POSTMARKED: N/A
	TYPE:	CREDIT CARD	RECEIVED: 08/14/2018
	NAME:	JAMES HAERR 5166 U.S. HWY. 89 S. LIVINGSTON MT 59047 US	
	CARD NO:	XXXXXXXXXXXX4592	AUTH CODE: 014199
	NAME ON CARD:	JAMES HAERR	
	SIGNATURE:		

REMARKS

This receipt was generated by the automated BLM Collections and Billing System and is a paper representation of a portion of the official electronic record contained therein.

Run Date: 08/28/17

Run Time: 12:44 PM

**DEPARTMENT OF THE INTERIOR
BUREAU OF LAND MANAGEMENT
MINING CLAIMS**

MC Maintenance Fees Paid Through the BLM Pay Portal

CBS Receipt: 3953899

Printed For Lead File # AMC427444

Agency Tracking ID: 1503497907

Assessment Year: 2018

Number of BLM Serial Nr: 3

Paid On: 08/23/2017

Total Amount Paid: \$465.00

Claim Name	BLM Serial No	Lead File No	Amount Paid
LOST PICK FAULT	AMC395813	AMC395805	\$155.00
TENACIOUS	AMC427444	AMC427444	\$155.00
FAULT INTERSECT	AMC437284	AMC437284	\$155.00

United States Department of the Interior
Bureau of Land Management
 BUSINESS & SUPPORT SVCS DIV
 ONE N CENTRAL AVE SUITE 800
 PHOENIX, AZ 85004 -4427
 Phone: 602-417-9200

Receipt

No: 3953899

Transaction #: 4063646	
Date of Transaction: 08/23/2017	
CUSTOMER:	
JAMES HAERR 5166 U.S. HWY. 89 SOUTH LIVINGSTON, MT 59047 US	

LINE #	QTY	DESCRIPTION	REMARKS	UNIT PRICE	TOTAL
1	1.00	LOCATABLE MINERALS / MINING CLAIMS- NOT NEW-UNADJUD, ONE AUTH NO. ONLY / MINING CLAIM MONEY RECEIVED CASES: AMC427444/\$465.00		- n/a -	465.00
TOTAL:					\$465.00

PAYMENT INFORMATION			
NOTE: Items will appear on credit card statement as "BLM O Mining Claim".			
1	AMOUNT:	465.00	POSTMARKED: N/A
	TYPE:	CREDIT CARD	RECEIVED: 08/23/2017
	NAME:	JAMES HAERR 5166 U.S. HWY. 89 SOUTH LIVINGSTON MT 59047 US	
	CARD NO:	XXXXXXXXXXXX4592	AUTH CODE: 023750
	NAME ON CARD:	JAMES HAERR	
	EXPIRES:	11/2019	
	SIGNATURE:		

REMARKS

This receipt was generated by the automated BLM Collections and Billing System and is a paper representation of a portion of the official electronic record contained therein.

When Recorded Return Document to:
JAMES HAERR
5166 US HIGHWAY 89 S
LIVINGSTON, MONTANA
59047

427444

Check here if this is a change of address.

Telephone: 406-222-4834

E-mail address: _____

AFFIDAVIT OF PERFORMANCE OF ANNUAL WORK

1. State of Arizona, County of MARICOPA ss:

2. I (Name) JAMES HAERR

3. Reside at (Address) 5166 US HIGHWAY 89 S


City LIVINGSTON County PARK

State MT Zip 59047 being duly sworn, depose and say that I am a citizen of the United States, more than eighteen years of age, and that all of the facts set forth in this affidavit, subject to the provisions and penalties of 18 U.S.C. 1001 pertaining to the filing of false, fictitious, or fraudulent statements with the United States, are true and correct according to the best of my knowledge, information and belief.

4. Owner's name and address (If not shown in Items 1-3 above). _____

5. That I am personally acquainted with the mining claim(s). The work and improvements were made by and at the expense of the owner(s) of said claim(s). Said contiguous group of claims, listed on this document, are situated in the

SAN DOMINGO (optional) Mining District; MARICOPA County, Arizona.



Line No.	AMC NUMBER	CLAIM/SITE NAME	COUNTY RECORDER DATA (If available)	TWP	RNG	SEC
1	427444	TENACIOUS		7N	4W	14 & 23
2						
3						
4						
5						
6						

Form: MCF108
 Revised July 2014
 DEC 02 2016 Page 1 of 2
 BY: RAM

BLM
Date
Stamp

RECEIVED
BLM AZ STATE OFFICE
2016 NOV 30 P 12:
PHOENIX, ARIZONA

7					
8					
9					
10					

6. That between the dates starting at 12 o'clock noon on September 1, 20 15 and ending at 12 o'clock noon on September 1, 20 16 at least \$ 300.00 dollars worth of work and improvements were done and performed upon said claim(s) or upon one or more of a contiguous group of claims for the benefit of all, wholly or partly outside of a contiguous group of claims for the benefit of all, not including the location work.

7. That the following persons were employed to perform the work and improvements described herein: RICHARD S. LAUGHLIN and JAMES HAERR

8. That the work and improvements performed were: ROAD REPAIR FROM WASHOUTS AND MAINTENANCE OF ROAD


9. Dated: 11-22-16 Signature: James Haerr

SUBSCRIBED AND SWORN TO before me, a Notary Public, this 22nd day of November 20 16

By: James Haerr Bobi Jo F. Boen

Notary Public Bobi Jo F. Boen

My Commission Expires June 7, 2017



Bureau of Land Management
Arizona State Office
www.blm.gov/az

No. of Claims: 1 x \$10 = \$10-
Check No.: 3317 Init. A.A.
Receipt No.: 3711679
For BLM Use Only

5166 Hwy 89 South
Livingston, MT
59047



RECEIVED
BLM AZ STATE OFFICE

2016 NOV 30 P 12:11

PHOENIX, ARIZONA

BLM
1 North Central Ave
Suite 800
Phoenix, AZ 85004

0500484427 0041



United States Department of the Interior
Bureau of Land Management
 DIV OF LANDS, MINRLS & ENERGY
 ONE N CENTRAL AVE
 PHOENIX, AZ 85004 -4427
 Phone: 602-417-9200

Receipt

No: 3711679

Transaction #: 3816635	
Date of Transaction: 12/01/2016	
CUSTOMER:	
JAMES HAERR 5166 US HIGHWAY 89 S LIVINGSTON, MT 59047-9134 US	

LINE #	QTY	DESCRIPTION	REMARKS	UNIT PRICE	TOTAL
1	1.00	LOCATABLE MINERALS / MINING CLAIMS- NOT NEW-UNADJUD, ONE AUTH NO. ONLY / MINING CLAIM MONEY RECEIVED CASES: AMC427444/\$10.00	POL (1) 2016	- n/a -	10.00
TOTAL:					\$10.00

PAYMENT INFORMATION			
1	AMOUNT:	10.00	POSTMARKED: N/A
	TYPE:	CHECK	RECEIVED: 11/30/2016
	CHECK NO:	3317	
	NAME:	HAERR, JAMES E 5166 US HIGHWAY 89 S LIVINGSTON MT 59047-9134 US	

REMARKS

This receipt was generated by the automated BLM Collections and Billing System and is a paper representation of a portion of the official electronic record contained therein.

Run Date: 09/08/16

Run Time: 12:27 PM

**DEPARTMENT OF THE INTERIOR
BUREAU OF LAND MANAGEMENT
MINING CLAIMS**

MC Maintenance Fees Paid Through the BLM Pay Portal

CBS Receipt: 3633668

Printed For Lead File # AMC427444

Agency Tracking ID: 1471461254

Assessment Year: 2017

Number of BLM Serial Nr: 3

Paid On: 08/17/2016

Total Amount Paid: \$465.00

Claim Name	BLM Serial No	Lead File No	Amount Paid
LOST PICK FAULT	AMC395813	AMC395805	\$155.00
TENACIOUS	AMC427444	AMC427444	\$155.00
FAULT INTERSECT	AMC437284	AMC437284	\$155.00

United States Department of the Interior
Bureau of Land Management
 BUSINESS & SUPPORT SVCS DIV
 ONE N CENTRAL AVE SUITE 800
 PHOENIX, AZ 85004 -4427
 Phone: (602) 417-9200

Receipt

No: 3633668

Transaction #: 3737509	
Date of Transaction: 08/17/2016	
CUSTOMER:	
JAMES HAERR 5166 U.S. HWY. 89 SOUTH LIVINGSTON, MT 59047 US	

LINE #	QTY	DESCRIPTION	REMARKS	UNIT PRICE	TOTAL
1	1.00	LOCATABLE MINERALS / MINING CLAIMS- NOT NEW-UNADJUD, ONE AUTH NO. ONLY / MINING CLAIM MONEY RECEIVED CASES: AMC427444/\$465.00		- n/a -	465.00
TOTAL:					\$465.00

PAYMENT INFORMATION			
NOTE: Items will appear on credit card statement as "BLM O Mining Claim".			
1	AMOUNT:	465.00	POSTMARKED: N/A
	TYPE:	CREDIT CARD	RECEIVED: 08/17/2016
	NAME:	JAMES HAERR 5166 U.S. HWY. 89 SOUTH LIVINGSTON MT 59047 US	
	CARD NO:	XXXXXXXXXXXX4592	AUTH CODE: 017030
	NAME ON CARD:	JAMES HAERR	
	EXPIRES:	11/2019	
	SIGNATURE:		

REMARKS

This receipt was generated by the automated BLM Collections and Billing System and is a paper representation of a portion of the official electronic record contained therein.

UNITED STATES
DEPARTMENT OF THE INTERIOR
BUREAU OF LAND MANAGEMENT

114

114
6/1

HMC 729662
430601
427444

MAINTENANCE FEE WAIVER CERTIFICATION

FORM APPROVED
OMB NO. 1004-0114
Expires: October 31, 2016

SEE INSTRUCTIONS ON PAGE 2

- This small miner waiver is filed for the assessment year beginning on September 1, 2015 and ending on September 1, 2016.
- The undersigned and all related parties owned ten or fewer mining claims, mill, or tunnel sites located and maintained on Federal lands in the United States of America on September 1, 2015.
- The undersigned have performed the assessment work required by law for each mining claim listed prior to filing this waiver and understand that by filing this form, the undersigned must file an affidavit of assessment work with the Bureau of Land Management (BLM) by the December 30th following the filing of this waiver.
- The undersigned understand that if the assessment work obligation has not yet come due under 30 U.S.C. 28 (for those claims in their first assessment year only), a notice of intent to hold reciting this condition must be recorded by the December 30th following the filing of this waiver.
- The undersigned understand that mill and tunnel sites may also be listed on this waiver and be waived from payment of the maintenance fee, and that a notice of intent to hold for these sites is required to be filed with the BLM by the December 30th following the filing of this waiver.
- The undersigned understand and acknowledge that pursuant to 43 U.S.C. 1212 and 18 U.S.C. 1001, the filing or recording of a false, fictitious, or fraudulent document with the BLM may result in a fine of up to \$250,000, a prison term not to exceed five years, or both.
- The mining claims, mill or tunnel sites for which this waiver from payment of the maintenance fees is requested are:

CLAIM OR SITE NAME	BLM RECORDATION SERIAL NUMBER
1. AGPC - 8	AMC429662
2. AGPC - 9	AMC429663
3. AGPC - 10	AMC430601
4. TENACIOUS	AMC427444
5.	
6.	
7.	
8.	
9.	
10.	

RECEIVED
BLM ARIZONA OFFICE
2015 AUG 28 4:31
PHOENIX, ARIZONA

The owner(s) (claimants) of the above mining claims and sites are:

JAMES E. HAERR (Co-owner Tenacious AMC427444)

(Owner's Name - Please Print)

5166 HWY 89 SOUTH

(Owner's Mailing Address)

Richard S. Laughlin
SEE ATTACHED
POWER OF ATTORNEY
(Owner's Signature)

LIVINGSTON

(City)

MT

(State)

59047

(Zip Code)

RICHARD S. LAUGHLIN

(Owner's Name - Please Print)

PO BOX 111

(Owner's Mailing Address)

Richard S. Laughlin
(Owner's Signature)

MORRISTOWN

(City)

AZ

(State)

85342

(Zip Code)

(Owner's Name - Please Print)

(Owner's Signature)

(Owner's Mailing Address)

(City)

(State)

(Zip Code)

(Owner's Name - Please Print)

(Owner's Signature)

(Owner's Mailing Address)

(City)

(State)

(Zip Code)

(Continued on page 2)

ENTERED
SEP 1 2015
BY: RE

RE - NW 9/2

(Owner's Name - Please Print)	(Owner's Signature)		
(Owner's Mailing Address)	(City)	(State)	(Zip Code)
(Owner's Name - Please Print)	(Owner's Signature)		
(Owner's Mailing Address)	(City)	(State)	(Zip Code)
(Owner's Name - Please Print)	(Owner's Signature)		
(Owner's Mailing Address)	(City)	(State)	(Zip Code)
(Owner's Name - Please Print)	(Owner's Signature)		
(Owner's Mailing Address)	(City)	(State)	(Zip Code)

18 U.S.C. 1001 and 43 U.S.C. 1212 make it a crime for any person knowingly and willfully to make to any department or agency of the United States any false, fictitious or fraudulent statements or representations as to any matter within its jurisdiction.

INSTRUCTIONS

1. This certification is made under the provisions of 43 U.S.C. § 1744 and 30 U.S.C. §28-28k and the regulations thereunder (43 CFR Part 3830).
2. The claimant(s) must fill in the dates in paragraph 1 for the beginning and ending of the assessment year for which this waiver is sought.
3. The claimant(s) must fill in the date in paragraph 2 for the beginning of the assessment year for which this waiver is sought.
4. All claim and site names and BLM serial numbers must be listed for the mining claims, mill sites, and tunnel sites for which the waiver is sought.
5. All owners of the mining claims, mill sites, and tunnel sites and their addresses must be given.
6. This waiver form must be signed by all the claimants or their designated agent, in original form. If an agent is designated, a notarized designation of agent, signed by all of the claimants with proper address given, must be submitted with this waiver.
7. This form must be filed no later than September 1st for the upcoming assessment year in the BLM State Office where the mining claims or sites are recorded, or the waiver cannot be granted by the BLM. (Example: To obtain a waiver for the assessment year 2012, which begins on September 1, 2011, you must qualify for and file for a waiver no later than September 1, 2011, in the proper BLM State Office.)
8. For all mining claims which require assessment work, you must record an affidavit of labor on or before the December 30th immediately following the filing of this waiver. For all other mining claims or sites waived, you must record a notice of intent to hold on or before the December 30th immediately following the filing of this waiver.
9. Mill and tunnel sites may also be listed on this waiver and be waived from payment of the maintenance fee. A notice of intent to hold for these sites is required to be filed by the December 30th following the filing of this waiver.

RECEIVED
 BLM AZ STATE OFFICE
 2015 AUG 28 P 4: 3
 PHOENIX, ARIZONA

FOR OFFICIAL USE ONLY

UNITED STATES
DEPARTMENT OF THE INTERIOR
BUREAU OF LAND MANAGEMENT

MAINTENANCE FEE WAIVER CERTIFICATION

SEE INSTRUCTIONS ON PAGE 2

114

AA

724662
427444 430601
FORM APPROVED
OMB NO. 1004-0114
Expires: October 31, 2016

1. This small miner waiver is filed for the assessment year beginning on September 1, 2015 and ending on September 1, 2016.
2. The undersigned and all related parties owned ten or fewer mining claims, mill, or tunnel sites located and maintained on Federal lands in the United States of America on September 1, 2015.
3. The undersigned have performed the assessment work required by law for each mining claim listed prior to filing this waiver and understand that by filing this form, the undersigned must file an affidavit of assessment work with the Bureau of Land Management (BLM) by the December 30th following the filing of this waiver.
4. The undersigned understand that if the assessment work obligation has not yet come due under 30 U.S.C. 28 (for those claims in their first assessment year only), a notice of intent to hold reciting this condition must be recorded by the December 30th following the filing of this waiver.
5. The undersigned understand that mill and tunnel sites may also be listed on this waiver and be waived from payment of the maintenance fee, and that a notice of intent to hold for these sites is required to be filed with the BLM by the December 30th following the filing of this waiver.
6. The undersigned understand and acknowledge that pursuant to 43 U.S.C. 1212 and 18 U.S.C. 1001, the filing or recording of a false, fictitious, or fraudulent document with the BLM may result in a fine of up to \$250,000, a prison term not to exceed five years, or both.
7. The mining claims, mill or tunnel sites for which this waiver from payment of the maintenance fees is requested are:

CLAIM OR SITE NAME	BLM RECORDATION SERIAL NUMBER
1. AGPC-8	AMC429662
2. AGPC-9	AMC429663
3. AGPC-10	AMC430601
4. TENACIOUS	AMC427444
5.	
6.	
7.	
8.	
9.	
10.	

RECEIVED
 BLM AZ STATE OFFICE
 2015 JUN - 1 A 10:49
 PHOENIX, ARIZONA

The owner(s) (claimants) of the above mining claims and sites are:

JAMES E. HAERR (co-owner Tenacious AMC427444)
 (Owner's Name - Please Print)
 5166 HWY 89 SOUTH
 (Owner's Mailing Address)

Richard S. Laughlin See ATTACHED POA FOR JAMES E. HAERR
 (Owner's Signature)

LIVINGSTON MT 59047
 (City) (State) (Zip Code)

RICHARD S. LAUGHLIN
 (Owner's Name - Please Print)
 PO BOX 111
 (Owner's Mailing Address)

Richard S. Laughlin
 (Owner's Signature)

MORRISTOWN AZ 85342
 (City) (State) (Zip Code)

(Owner's Name - Please Print)
 (Owner's Mailing Address)

(Owner's Signature)
 (City) (State) (Zip Code)

(Owner's Name - Please Print)
 (Owner's Mailing Address)

(Owner's Signature)
 (City) (State) (Zip Code)

RECEIVED
 BLM AZ STATE OFFICE
 2015 MAY 32 P 3:00
 PHOENIX, ARIZONA

(Owner's Name - Please Print)	(Owner's Signature)		
(Owner's Mailing Address)	(City)	(State)	(Zip Code)
(Owner's Name - Please Print)	(Owner's Signature)		
(Owner's Mailing Address)	(City)	(State)	(Zip Code)
(Owner's Name - Please Print)	(Owner's Signature)		
(Owner's Mailing Address)	(City)	(State)	(Zip Code)
(Owner's Name - Please Print)	(Owner's Signature)		
(Owner's Mailing Address)	(City)	(State)	(Zip Code)
(Owner's Name - Please Print)	(Owner's Signature)		
(Owner's Mailing Address)	(City)	(State)	(Zip Code)

RECEIVED
 BLM STATE OFFICE
 PHOENIX ARIZONA
 2015 JUN - 1 A 10
 9

18 U.S.C. 1001 and 43 U.S.C. 1212 make it a crime for any person knowingly and willfully to make to any department or agency of the United States any false, fictitious or fraudulent statements or representations as to any matter within its jurisdiction.

INSTRUCTIONS

1. This certification is made under the provisions of 43 U.S.C. § 1744 and 30 U.S.C. § 28-28k and the regulations thereunder (43 CFR Part 3830).
2. The claimant(s) must fill in the dates in paragraph 1 for the beginning and ending of the assessment year for which this waiver is sought.
3. The claimant(s) must fill in the date in paragraph 2 for the beginning of the assessment year for which this waiver is sought.
4. All claim and site names and BLM serial numbers must be listed for the mining claims, mill sites, and tunnel sites for which the waiver is sought.
5. All owners of the mining claims, mill sites, and tunnel sites and their addresses must be given.
6. This waiver form must be signed by all the claimants or their designated agent, in original form. If an agent is designated, a notarized designation of agent, signed by all of the claimants with proper address given, must be submitted with this waiver.
7. This form must be filed no later than September 1st for the upcoming assessment year in the BLM State Office where the mining claims or sites are recorded, or the waiver cannot be granted by the BLM. (Example: To obtain a waiver for the assessment year 2012, which begins on September 1, 2011, you must qualify for and file for a waiver no later than September 1, 2011, in the proper BLM State Office.)
8. For all mining claims which require assessment work, you must record an affidavit of labor on or before the December 30th immediately following the filing of this waiver. For all other mining claims or sites waived, you must record a notice of intent to hold on or before the December 30th immediately following the filing of this waiver.
9. Mill and tunnel sites may also be listed on this waiver and be waived from payment of the maintenance fee. A notice of intent to hold for these sites is required to be filed by the December 30th following the filing of this waiver.

RECEIVED
 BLM STATE OFFICE
 PHOENIX ARIZONA
 JUN 32 P 3:06

FOR OFFICIAL USE ONLY

I, James E Haerr, do hereby give my permission to, and appoint Richard S. Laughlin as my authorized representative, to act as agent in my behalf for all our joint dealings with the Bureau of Land Management.

CLAIMANT James E. Haerr DATE 2-19-14


STATE OF Arizona

COUNTY OF Maricopa

RECEIVED
BLM MARICOPA COUNTY OFFICE
2015 MAY 32 P 3:06
PHOENIX, ARIZONA

On the 19 day of February, 20 14, personally appeared before me. A Notary Public in and for the above state and county, James E Haerr, known to me or proved to be the person named in and who executed the foregoing instrument, and being first duly sworn, such person acknowledged that he or she executed said instrument for the purposes therein contained as his or her free and voluntary act and deed.

NOTARY PUBLIC Ruby Jean Creek
My Commission Expires: June 6, 2016



RECEIVED
BLM MARICOPA COUNTY OFFICE
2015 JUN - 1 A 10:49
PHOENIX, ARIZONA

OFFICIAL RECORDS OF
MARICOPA COUNTY RECORDER
HELEN PURCELL
20150384333 05/29/2015 03:12
KIOSK RECORDING

0418360-3-2-2
rogersj

NOTICE OF INTENTION TO HOLD MINING CLAIMS SITES

DO NOT REMOVE

This is part of the official document

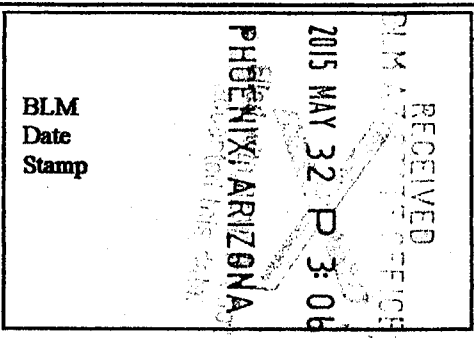
RECEIVED
DLM AT STATE OFFICE
2015 JUN - 1 A 10: 49
PHOENIX, ARIZONA

RECEIVED
DLM AT STATE OFFICE
2015 MAY 32 P 3: 06
PHOENIX, ARIZONA

429662
430601

NOTICE OF INTENTION TO HOLD MINING CLAIMS/SITES

When Recorded Return Document to:
RICHARD S. LAUEHLIN
PO BOX 111
MORRISTOWN, AZ 85342



Check here if this is a change of address.
Telephone: 702-630-8828
E-mail Address: SLAUEHLIN43@EMAIL.COM

I (We) intend to hold the claims(s) and/or site(s) listed below for the calendar year 2016 and I (We) have filed or will file a Notice of Intent to Hold in the county where the claim (s) is located.


Reason for filing a Notice of Intent to Hold instead of an assessment work filing (check one):

- Maintenance fee was paid to maintain claim(s) during this assessment year.
- Mill or tunnel sites.
- Claim(s) was located during the current assessment year.
- BLM has deferred assessment work (attach copy of decision granting deferment, or pending petition for deferment including date petition was filed.)

RECEIVED
BLM AT STATE OFFICE
2015 JUN - 1 A 10: 49
PHOENIX, ARIZONA


Line No.	AMC NUMBER	CLAIM/SITE NAME	COUNTY RECORDER DATA (If available)	TWP	RNG	SEC
1	429662	AFPC-8	20140647443	7N	3W	30
2	429663	AFPC-9	20140647442	7N	3W	30
3	430601	AFPC-10	20150161978	7N	3W	29
4						
5						
6						
7						
8						
9						
10						

\$40 Refund Authorized
for overpayment of 2015
NOI processing fee



RE 8/7/15

NOTICE OF INTENTION TO HOLD MINING CLAIMS/SITES
page 2



RECEIVED
BLM AZ STATE OFFICE
2015 JUN - 1 A 10:50

1. State of Arizona, County of MARICOPA
2. I (Name) RICHARD S. LAUGHLIN
3. Reside at (Address) PO BOX 111

City MORRISTOWN County MARICOPA State AZ Zip 85342 being duly sworn, depose and say that I am a citizen of the United States, more than eighteen years of age, that all of the facts set forth in this notice, subject to the provisions and penalties of 18 U.S.C. 1001 pertaining to the filing of false, fictitious, or fraudulent statements with the United States, are true and correct according to the best of my knowledge, information and belief.

4. Owner's name and address (If not shown in Items 1-3 above). _____

5. Dated: 5/27/15 Signature: Richard S. Laughlin

Bureau of Land Management
Arizona State Office
www.blm.gov/az

No. of Claims: <u>3</u> x \$10 = <u>\$ 70.⁰⁰</u>
Check No: <u>1142</u> Init. <u>R.S.L.</u>
Receipt No.: <u>3312349</u>
For BLM Use Only

Form: MCF110
Revised July 2014
Page 2 of 2

United States Department of the Interior
Bureau of Land Management
 LANDS/RECREATION & PLANNING
 ONE N CENTRAL AVE
 PHOENIX, AZ 85004 -2203
 Phone: 602-417-9200

Receipt

No: 3312349

Transaction #: 3409454	
Date of Transaction: 06/02/2015	
CUSTOMER:	
RICHARD S LAUGHLIN PO BOX 111 MORRISTOWN, AZ 85342-0111 US	

LINE #	QTY	DESCRIPTION	REMARKS	UNIT PRICE	TOTAL
1	1.00	LOCATABLE MINERALS / MINING CLAIMS-NOT NEW-UNADJUD, ONE AUTH NO. ONLY / MINING CLAIM MONEY RECEIVED CASES: AMC429662/\$70.00	MAINT FEE WAIVER (4) 2016 / NOI (3) 2015	- n/a -	70.00
TOTAL:					\$70.00

PAYMENT INFORMATION			
1	AMOUNT:	70.00	POSTMARKED: 05/30/2015
	TYPE:	CHECK	RECEIVED: 06/01/2015
	CHECK NO:	1142	
	NAME:	LAUGHLIN, RICHARD STANLEY 3296 HARDEE AVE CHAMBLEE GA 30341 US	

REMARKS

This receipt was generated by the automated BLM Collections and Billing System and is a paper representation of a portion of the official electronic record contained therein.

*\$40 Refund Authorized
 for overpayment of 2015
 NOI processing fees
 RS 8/7/15*

ENTERED
 JUL 24 2015
 BY: RAM

Please process and file the enclosed paperwork.

Return To:

Richard S. Laughlin

PO Box 111

Morristown, AZ 85342

Thank you.

RECEIVED
DLM AZ STATE OFFICE
2015 JUN - 1 A 10:48
PHOENIX, ARIZONA

RECEIVED
DLM AZ STATE OFFICE
2015 MAY 32 P 3:06
PHOENIX, ARIZONA

OFFICIAL RECORDS OF
MARICOPA COUNTY RECORDER

HELEN PURCELL

20150384332 05/29/2015 03:12

KIOSK RECORDING

0418360-4-2-1

rogersj

MAINTENANCE FEE WAIVER CERTIFICATION

DO NOT REMOVE

This is part of the official document

RECEIVED
DUMAS STATE OFFICE
2015 JUN - 1 A 10:48
PHOENIX, ARIZONA

RECEIVED
DUMAS STATE OFFICE
2015 MAY 32 P 3:06
PHOENIX, ARIZONA

PRIORITY MAIL
POSTAGE REQUIRED

PLEASE PRESS FIRMLY

PLEASE PRESS FIRMLY



UNITED STATES POSTAL SERVICE



a preferred shipping service on **ebay**



US POSTAGE PAID

Pitney Bowes
ComBasPrice
Flat Rate Envelope



05/30/2015
From 85342

024P0007617919

PRIORITY MAIL 1-DAY™

CaptDick Enterprises,Net
PO Box 111
Morristown AZ 85342


Delivery Date: 06/01/2015

0006


C041

BUREAU OF LAND MANAGEMENT
1 N Central Ave
Ste 800
Phoenix AZ 85004-4427

USPS TRACKING #



9405 5096 9993 9978 0474 75



Please Recycle

This packaging is the property of the U.S. Postal Service® and is provided solely for use in sending Priority Mail® shipments. Misuse may be a violation of federal law. This packaging is not for resale. EP14F-P-PP © U.S. Postal Service; June 2012; All rights reserved.

EP14F-P-PP June 2012 © U.S. Postal Service

Schedule package pickup right from your home or office at usps.com/pickup
Print postage online

Flat Rate Mailing Envelope

RECEIVED
BLM AZ STATE OFFICE
2015 JUN - 1 10:59
PHOENIX, ARIZONA
Visit us at usps.com

INTERNATIONAL RESTRICTIONS APPLY:

Customs forms are required. Consult the International Mail Manual (IMM) at pe.usps.com or ask a retail associate for details.

RECEIVED
BLM AZ STATE OFFICE
2015 JUN - 1 10:59
PHOENIX, ARIZONA



PS00001035014

427444

In reviewing the paperwork I filed for my claim, TENACIOUS, AMC427444, I noticed I had failed to fill in the intended to hold year on the form. I am enclosing a correctly executed Notice of Intention To Hold to amend the previously submitted NOI. I am also including a copy of your receipt No: 3082791 for your information.

Richard S. Laughlin
770-630-8828
27915 NE 151st Street
Duvall, WA 98019

RECEIVED
BLM AZ STATE OFFICE
2014 AUG 27 P 2: 12
PHOENIX, ARIZONA

United States Department of the Interior
Bureau of Land Management
 LANDS/RECREATION & PLANNING
 ONE N CENTRAL AVE
 PHOENIX, AZ 85004 -2203
 Phone: 602-417-9200

Receipt

No: 3082791

Transaction #: 3174088	
Date of Transaction: 07/22/2014	
CUSTOMER:	
RICHARD S LAUGHLIN 27915 NE 151ST ST DUVALL, WA 98019-8194 US	

LINE #	QTY	DESCRIPTION	REMARKS	UNIT PRICE	TOTAL
1	1.00	LOCATABLE MINERALS / MINING CLAIMS- NOT NEW-UNADJUD, ONE AUTH NO. ONLY / MINING CLAIM MONEY RECEIVED CASES: AMC427444/\$10.00	NOI 2014/1 WAV	- n/a -	10.00
TOTAL:					\$10.00

PAYMENT INFORMATION					
1	AMOUNT:	10.00	POSTMARKED:	07/18/2014	
	TYPE:	CHECK	RECEIVED:	07/21/2014	
	CHECK NO:	1047			
	NAME:	LAUGHLIN, RICHARD STANLEY 3296 HARDEE AVE CHAMBLEE GA 30341 US			

REMARKS

This receipt was generated by the automated BLM Collections and Billing System and is a paper representation of a portion of the official electronic record contained therein.

RECEIVED
 BLM AZ STATE OFFICE
 2014 AUG 27 P 2:12
 PHOENIX, ARIZONA

427444

NOTICE OF INTENTION TO HOLD MINING CLAIMS/SITES

When Recorded Return Document to:

RICHARD S LAUGHLIN
27915 NE 151ST STREET
DUVALL, WA 98019

BLM
Date
Stamp

RECEIVED
BLM AZ STATE OFFICE
2014 AUG 27 P 12
PHOENIX, ARIZONA

Check here if this is a change of address.

Telephone: 770-630-8828

E-mail Address SLAUGHLIN43@GMAIL.COM

I (We) intend to hold the claims(s) and/or site(s) listed below for the calendar year 2015, and I (We) have filed or will file a Notice of Intent to Hold in the county where the claim (s) is located.

Reason for filing a Notice of Intent to Hold instead of an assessment work filing (check one):

- Maintenance fee was paid to maintain claim(s) during this assessment year.
- Mill or tunnel sites.
- Claim(s) was located during the current assessment year.
- BLM has deferred assessment work (attach copy of decision granting deferment, or pending petition for deferment including date petition was filed.)

Line No.	AMC NUMBER	CLAIM/SITE NAME	COUNTY RECORDER DATA (If available)	TWP	RNG	SEC
1	427444	TENACIOUS	20140110199	7N	4W	14
2						
3						
4						
5						
6						
7						
8						
9						
10						

NOTICE OF INTENTION TO HOLD MINING CLAIMS/SITES
page 2

BLM
Date
Stamp

RECEIVED
BLM AZ STATE OFFICE
2014 AUG 27 P 2:12
PHOENIX, ARIZONA

1. State of Arizona, County of MARICOPA
2. I (Name) RICHARD S LAUGHLIN
3. Reside at (Address) PO BOX 111

City MORRISTOWN County MARICOPA State AZ Zip 85342 being duly sworn, depose and say that I am a citizen of the United States, more than eighteen years of age, that all of the facts set forth in this notice, subject to the provisions and penalties of 18 U.S.C. 1001 pertaining to the filing of false, fictitious, or fraudulent statements with the United States, are true and correct according to the best of my knowledge, information and belief.

4. Owner's name and address (If not shown in Items 1-3 above). _____

5. Dated: 8/25/14 Signature: Richard S. Laughlin

Bureau of Land Management
Arizona State Office
www.az.blm.gov

No. of Claims: _____ x \$10 = _____
Check No: _____ Init. _____
Receipt No.: _____
For BLM Use Only

Form: MCF110
Revised Jan. 2006
Page 2 of 2

This envelope is made from post-consumer waste. Please recycle - again.

PRIORITY MAIL

DATE OF DELIVERY SPECIFIED*


USPS TRACKING™ INCLUDED*

INSURANCE INCLUDED*

PICKUP AVAILABLE

* Domestic only

WHEN USED INTERNATIONALLY,
A CUSTOMS DECLARATION
LABEL MAY BE REQUIRED.



PS00001000014

EP14F July 2013
OD: 12.5 x 9.5

PRESS FIRMLY TO SEAL

PRIORITY MAIL
POSTAGE REQUIRED

UNITED STATES
POSTAL SERVICE®

a preferred
shipping service on **ebay**

P

08/25/2014
From 98019

US POSTAGE PAID
Pitney Bowes
ComBasPrice
Flat Rate Envelope
024P0007875112



PRIORITY MAIL 2-DAY™

CapIDick Enterprises.Net
27915 NE 151st ST
Duvall WA 98019

0006

C041

BUREAU OF LAND MANAGEMENT
1 N Central Ave
Ste 800
Phoenix AZ 85004-4427

USPS TRACKING #



9405 5096 9993 7830 2402 86

VIEW SUPPLIES ONLINE
ORDER FREE SUPPLIES ONLINE

UNITED STATES
POSTAL SERVICE®

This packaging is the property of the U.S. Postal Service® and is provided solely for use in sending Priority Mail® shipments. Misuse may be a violation of federal law. This packaging is not for resale. EP14F © U.S. Postal Service; July 2013; All rights reserved.

UNITED STATES
DEPARTMENT OF THE INTERIOR
BUREAU OF LAND MANAGEMENT

MAINTENANCE FEE WAIVER CERTIFICATION

Handwritten initials [086]

AMC 427444

FORM APPROVED
OMB NO. 1004-0114
Expires: August 31, 2013

SEE INSTRUCTIONS ON PAGE 2

1. This small miner waiver is filed for the assessment year beginning on September 1, 2014 and ending on September 1, 2015.
2. The undersigned and all related parties owned ten or fewer mining claims, mill, or tunnel sites located and maintained on Federal lands in the United States of America on September 1, 2014.
3. The undersigned have performed the assessment work required by law for each mining claim listed prior to filing this waiver and understand that by filing this form, the undersigned must file an affidavit of assessment work with the Bureau of Land Management (BLM) by the December 30th following the filing of this waiver.
4. The undersigned understand that if the assessment work obligation has not yet come due under 30 U.S.C. 28 (for those claims in their first assessment year only), a notice of intent to hold reciting this condition must be recorded by the December 30th following the filing of this waiver.
5. The undersigned understand that mill and tunnel sites may also be listed on this waiver and be waived from payment of the maintenance fee, and that a notice of intent to hold for these sites is required to be filed with the BLM by the December 30th following the filing of this waiver.
6. The undersigned understand and acknowledge that pursuant to 43 U.S.C. 1212 and 18 U.S.C. 1001, the filing or recording of a false, fictitious, or fraudulent document with the BLM may result in a fine of up to \$250,000, a prison term not to exceed five years, or both.
7. The mining claims, mill or tunnel sites for which this waiver from payment of the maintenance fees is requested are:

CLAIM OR SITE NAME	BLM RECORDATION SERIAL NUMBER
1. TENACIOUS	AMC427444 ✓
2.	
3.	
4.	
5.	
6.	
7.	
8.	
9.	
10.	

RECEIVED
BLM AZ STATE OFFICE
2014 JUL 21 P 3:42
PHOENIX, ARIZONA

The owner(s) (claimants) of the above mining claims and sites are:

JAMES E. HAERR

(Owner's Name - Please Print)
5166 HWY 89 SOUTH

(Owner's Mailing Address)

Richard Laughlin

(Owner's Signature)
LIVINGSTON **MT** **59047**

(City) (State) (Zip Code)

RICHARD S. LAUGHLIN

(Owner's Name - Please Print)
PO BOX 111

(Owner's Mailing Address)

Richard Laughlin

(Owner's Signature)
MORRISTOWN **AZ** **85342**

(City) (State) (Zip Code)

(Owner's Name - Please Print)

(Owner's Mailing Address)

(Owner's Signature)

(City) (State) (Zip Code)

(Owner's Name - Please Print)

(Owner's Mailing Address)

(Owner's Signature)

(City) (State) (Zip Code)

(Continued on page 2)

NEW RE 9-15-14
ENTERED
SEP 9 2014
RE

I, James E Haerr, do hereby give my permission to, and appoint Richard S. Laughlin as my authorized representative, to act as agent in my behalf for all our joint dealings with the Bureau of Land Management.

CLAIMANT James E. Haerr DATE 2-19-14

STATE OF Arizona
COUNTY OF Maricopa

RECEIVED
BLM AZ STATE OFFICE
2014 JUL 21 P 3:42
PHOENIX, ARIZONA

On the 19 day of February, 2014, personally appeared before me. A Notary Public in and for the above state and county, James E Haerr, known to me or proved to be the person named in and who executed the foregoing instrument, and being first duly sworn, such person acknowledged that he or she executed said instrument for the purposes therein contained as his or her free and voluntary act and deed.

NOTARY PUBLIC Rubye Jean Creek
My Commission Expires: June 6, 2016




If for any reason these instruments need to be returned to me please send them to:

RICHARD S. LAUGHLIN

27915 NE 151ST STREET

DUVALL, WASHINGTON 98019

Thank you,

A handwritten signature in cursive script that reads "Richard S. Laughlin". The signature is written in black ink and is positioned above the printed name.

Richard S. Laughlin

RECEIVED
BLM AZ STATE OFFICE
2014 JUL 21 P 3:42
PHOENIX, ARIZONA

Amc 427444

NOTICE OF INTENTION TO HOLD MINING CLAIMS/SITES

When Recorded Return Document to:

RICHARD S LAUGHLIN
27915 NE 151ST STREET
DUVALL, WA 98019

RECEIVED
BLM AZ STATE OFFICE
2014 JUL 21 P 3:42
PHOENIX, ARIZONA
BLM
Date
Stamp

Check here if this is a change of address.

Telephone: 770-630-8828

E-mail Address: SLAUGHLIN43@GMAIL.COM

I (We) intend to hold the claims(s) and/or site(s) listed below for the calendar year 20___, and I (We) have filed or will file a Notice of Intent to Hold in the county where the claim (s) is located.

Reason for filing a Notice of Intent to Hold instead of an assessment work filing (check one):

- Maintenance fee was paid to maintain claim(s) during this assessment year.
- Mill or tunnel sites.
- Claim(s) was located during the current assessment year.
- BLM has deferred assessment work (attach copy of decision granting deferment, or pending petition for deferment including date petition was filed.)

Line No.	AMC NUMBER	CLAIM/SITE NAME	COUNTY RECORDER DATA (If available)	TWP	RNG	SEC
1	427444	TENACIOUS	20140110197	7N	4W	14
2						
3						
4						
5						
6						
7						
8						
9						
10						

Form: MCF110
Revised Jan.2006
Page 1 of 2

ENTERED
JUL 24 2014
BY: RAM

NOTICE OF INTENTION TO HOLD MINING CLAIMS/SITES
page 2

BLM
Date
Stamp

RECEIVED
BLM AZ STATE OFFICE
2014 JUL 21 P 3:42
PHOENIX, ARIZONA

1. State of Arizona, County of MARICOPA
2. I (Name) RICHARD S. LAUGHLIN
3. Reside at (Address) PO BOX 111

City MORRISTOWN County MARICOPA State AZ Zip 85347 being duly sworn, depose and say that I am a citizen of the United States, more than eighteen years of age, that all of the facts set forth in this notice, subject to the provisions and penalties of 18 U.S.C. 1001 pertaining to the filing of false, fictitious, or fraudulent statements with the United States, are true and correct according to the best of my knowledge, information and belief.

4. Owner's name and address (If not shown in Items 1-3 above). _____

5. Dated: 7/17/14 Signature: Richard S. Laughlin

Bureau of Land Management
Arizona State Office
www.az.blm.gov

No. of Claims: 1 x \$10 = 10
Check No: 1047 Init. SMC
Receipt No.: 3082791
For BLM Use Only

PRESS FIRMLY TO SEAL

PRESS FIRMLY TO SEAL


PRIORITY MAIL
POSTAGE REQUIRED

PRIORITY[®] ★ MAIL ★

-  DATE OF DELIVERY SPECIFIED*
 -  USPS TRACKING™ INCLUDED*
 -  INSURANCE INCLUDED*
 -  PICKUP AVAILABLE
- * Domestic only



WHEN USED INTERNATIONALLY,
A CUSTOMS DECLARATION
LABEL MAY BE REQUIRED.

RECEIVED
BLM AZ STATE OFFICE
JUL 21 P 3:42
PHOENIX, ARIZONA



PS00001000014

EP14F July 2013
OD: 12.5 x 9.5

 UNITED STATES POSTAL SERVICE[®]	a preferred shipping service on ebay
P	US POSTAGE PAID Pitney Bowes ComBasPrice Flat Rate Envelope 024P0007875104
	07/18/2014 From 98019
PRIORITY MAIL 2-DAY™	
CaptDick Enterprises.Net 27915 NE 151st ST Duvall WA 98019	
0006	
C041	
BUREAU OF LAND MANAGEMENT 1 N Central Ave Ste 800 Phoenix AZ 85004-4427	
USPS TRACKING #	
	
9405 5096 9993 7727 3406 17	

VISIT US AT USPS.COM[™]
ORDER FREE SUPPLIES ONLINE



This packaging is the property of the U.S. Postal Service[®] and is provided solely for use in sending Priority Mail[®] shipments. Misuse may be a violation of federal law. This packaging is not for resale. EP14F © U.S. Postal Service; July 2013; All rights reserved.

This envelope is made from post-consumer waste. Please recycle - again.

United States Department of the Interior
Bureau of Land Management
 LANDS/RECREATION & PLANNING
 ONE N CENTRAL AVE
 PHOENIX, AZ 85004 -2203
 Phone: 602-417-9200



Receipt

No: 3082791

Transaction #: 3174088	
Date of Transaction: 07/22/2014	
CUSTOMER:	
RICHARD S LAUGHLIN 27915 NE 151ST ST DUVALL, WA 98019-8194 US	

LINE #	QTY	DESCRIPTION	REMARKS	UNIT PRICE	TOTAL
1	1.00	LOCATABLE MINERALS / MINING CLAIMS- NOT NEW-UNADJUD, ONE AUTH NO. ONLY / MINING CLAIM MONEY RECEIVED CASES: AMC427444/\$10.00	NOI 2014/1 WAV	- n/a -	10.00
TOTAL:					\$10.00

PAYMENT INFORMATION					
1	AMOUNT:	10.00	POSTMARKED:	07/18/2014	
	TYPE:	CHECK	RECEIVED:	07/21/2014	
	CHECK NO:	1047			
	NAME:	LAUGHLIN, RICHARD STANLEY 3296 HARDEE AVE CHAMBLEE GA 30341 US			

REMARKS
PDA ATTACHED

This receipt was generated by the automated BLM Collections and Billing System and is a paper representation of a portion of the official electronic record contained therein.

1086

UNITED STATES
DEPARTMENT OF THE INTERIOR
BUREAU OF LAND MANAGEMENT
MAINTENANCE FEE WAIVER CERTIFICATION

FORM APPROVED
OMB NO. 1004-0114
Expires: October 31, 2016

SEE INSTRUCTIONS ON PAGE 2

1. This small miner waiver is filed for the assessment year beginning on September 1, 2014 and ending on September 1, 2015.
2. The undersigned and all related parties owned ten or fewer mining claims, mill, or tunnel sites located and maintained on Federal lands in the United States of America on September 1, 2014.
3. The undersigned have performed the assessment work required by law for each mining claim listed prior to filing this waiver and understand that by filing this form, the undersigned must file an affidavit of assessment work with the Bureau of Land Management (BLM) by the December 30th following the filing of this waiver.
4. The undersigned understand that if the assessment work obligation has not yet come due under 30 U.S.C. 28 (for those claims in their first assessment year only), a notice of intent to hold reciting this condition must be recorded by the December 30th following the filing of this waiver.
5. The undersigned understand that mill and tunnel sites may also be listed on this waiver and be waived from payment of the maintenance fee, and that a notice of intent to hold for these sites is required to be filed with the BLM by the December 30th following the filing of this waiver.
6. The undersigned understand and acknowledge that pursuant to 43 U.S.C. 1212 and 18 U.S.C. 1001, the filing or recording of a false, fictitious, or fraudulent document with the BLM may result in a fine of up to \$250,000, a prison term not to exceed five years, or both.
7. The mining claims, mill or tunnel sites for which this waiver from payment of the maintenance fees is requested are:

CLAIM OR SITE NAME	BLM RECORDATION SERIAL NUMBER
1. TENACIOUS	AMC427444 ✓
2.	
3.	
4.	
5.	
6.	
7.	
8.	
9.	
10.	

The owner(s) (claimants) of the above mining claims and sites are:

JAMES E. HAERR
(Owner's Name - Please Print)
5166 HWY 89 SOUTH
(Owner's Mailing Address)

FOR: JAMES E. HAERR POA ATTACHED
Richard S. Laughlin
(Owner's Signature)
LIVINGSTON MT 59047
(City) (State) (Zip Code)

RICHARD S. LAUGHLIN
(Owner's Name - Please Print)
PO BOX 111
(Owner's Mailing Address)

Richard S. Laughlin
(Owner's Signature)
MORRISTOWN PHOENIX, ARIZONA 85342
(City) (State) (Zip Code)

(Owner's Name - Please Print)

(Owner's Mailing Address)

(Owner's Signature)

(City) (State) (Zip Code)

(Owner's Name - Please Print)

(Owner's Mailing Address)

(Owner's Signature)

(City) (State) (Zip Code)

RECEIVED
BLM AZ STATE OFFICE
2014 AUG - 1 P 2:27

(Owner's Name - Please Print)	(Owner's Signature)
(Owner's Mailing Address)	(City) (State) (Zip Code)
(Owner's Name - Please Print)	(Owner's Signature)
(Owner's Mailing Address)	(City) (State) (Zip Code)
(Owner's Name - Please Print)	(Owner's Signature)
(Owner's Mailing Address)	(City) (State) (Zip Code)
(Owner's Name - Please Print)	(Owner's Signature)
(Owner's Mailing Address)	(City) (State) (Zip Code)

18 U.S.C. 1001 and 43 U.S.C. 1212 make it a crime for any person knowingly and willfully to make to any department or agency of the United States any false, fictitious or fraudulent statements or representations as to any matter within its jurisdiction.

INSTRUCTIONS

1. This certification is made under the provisions of 43 U.S.C. § 1744 and 30 U.S.C. §28-28k and the regulations thereunder (43 CFR Part 3830).
2. The claimant(s) must fill in the dates in paragraph 1 for the beginning and ending of the assessment year for which this waiver is sought.
3. The claimant(s) must fill in the date in paragraph 2 for the beginning of the assessment year for which this waiver is sought.
4. All claim and site names and BLM serial numbers must be listed for the mining claims, mill sites, and tunnel sites for which the waiver is sought.
5. All owners of the mining claims, mill sites, and tunnel sites and their addresses must be given.
6. This waiver form must be signed by all the claimants or their designated agent, in original form. If an agent is designated, a notarized designation of agent, signed by all of the claimants with proper address given, must be submitted with this waiver.
7. This form must be filed no later than September 1st for the upcoming assessment year in the BLM State Office where the mining claims or sites are recorded, or the waiver cannot be granted by the BLM. (Example: To obtain a waiver for the assessment year 2012, which begins on September 1, 2011, you must qualify for and file for a waiver no later than September 1, 2011, in the proper BLM State Office.)
8. For all mining claims which require assessment work, you must record an affidavit of labor on or before the December 30th immediately following the filing of this waiver. For all other mining claims or sites waived, you must record a notice of intent to hold on or before the December 30th immediately following the filing of this waiver.
9. Mill and tunnel sites may also be listed on this waiver and be waived from payment of the maintenance fee. A notice of intent to hold for these sites is required to be filed by the December 30th following the filing of this waiver.

RECEIVED
 BLM AZ STATE OFFICE
 2011 AUG 1 P 2:21
 PHOENIX, ARIZONA

FOR OFFICIAL USE ONLY

I, James E Haerr, do hereby give my permission to, and appoint Richard S. Laughlin as my authorized representative, to act as agent in my behalf for all our joint dealings with the Bureau of Land Management.


CLAIMANT James E. Haerr DATE 2-19-14

STATE OF Arizona Unofficial Document
COUNTY OF Maricopa

RECEIVED
BLM AZ STATE OFFICE
2014 AUG - 7 P 2:27
PHOENIX, ARIZONA

On the 19 day of February, 2014, personally appeared before me. A Notary Public in and for the above state and county, James E Haerr, known to me or proved to be the person named in and who executed the foregoing instrument, and being first duly sworn, such person acknowledged that he or she executed said instrument for the purposes therein contained as his or her free and voluntary act and deed.

NOTARY PUBLIC Rubye Jean Creek
My Commission Expires: June 6, 2016



Please record the enclosed Maintenance Fee Waiver
Certification and return to:

Richard S. Laughlin
27915 NE 151st ST
DUVALL, WA 98019

CONTACT INFO:

770-630-8828

SLAUGHLIN43@GMAIL.COM

THANK YOU FOR YOUR ATTENTION TO THIS MATTER.



PHOENIX, ARIZONA

2011 AUG - 7 P 2:27

RECEIVED
BLM AZ STATE OFFICE

This envelope is made from post-consumer waste. Please recycle - again.

PRIORITY MAIL

- DATE OF DELIVERY SPECIFIED*
- USPS TRACKING™ INCLUDED*
- INSURANCE INCLUDED*
- PICKUP AVAILABLE

* Domestic only

RECEIVED
BLM AZ STATE OFFICE
2014 AUG -7 P 2:25
PHOENIX, ARIZONA



PS00001000014

EP14F July 2013
OD: 12.5 x 9.5

PRESS FIRMLY TO SEAL

PRIORITY MAIL
POSTAGE REQUIRED

UNITED STATES POSTAL SERVICE®	a preferred shipping service on
P	US POSTAGE PAID Pitney Bowes ComBasPrice Flat Rate Envelope 024P0007875037
	08/05/2014 From 98019
PRIORITY MAIL 2-DAY™	
CaptDick Enterprises.Net 27915 NE 151st ST Duvall WA 98019	
0006	
C041	
BUREAU OF LAND MANAGEMENT 1 N Central Ave Ste 800 Phoenix AZ 85004-4427	
USPS TRACKING #	
9405 5096 9993 7768 4599 58	

VISIT US AT USPS.COM
ORDER FREE SUPPLIES ONLINE



This packaging is the property of the U.S. Postal Service® and is provided solely for use in sending Priority Mail® shipments. Misuse may be a violation of federal law. This packaging is not for resale. EP14F © U.S. Postal Service, July 2013; All rights reserved.

NOTICE!!

These documents have been scanned!

Do not place un-scanned documents beneath this notice!

Do not remove this notice from this file!

GPO Jacket No. 560-102
Print Order 61540
Rise Business Services, LLC
Job=AZ15 6/24/2019



Box Number= AZ15128



Claim Begin-End: AMC427444-AMC427444

5 Miscellaneous



AZ15128-1

AMC427444-AMC427733

**NO
DOCUMENTS
FOUND**

NO DOCUMENTS FOUND
NO DOCUMENTS FOUND

NOTICE!!

These documents have been scanned!

Do not place un-scanned documents beneath this notice!

Do not remove this notice from this file!

GPO Jacket No. 560-102
Print Order 61540
Rise Business Services, LLC
Job=AZ15 6/24/2019



Box Number= AZ15128



Claim Begin-End: AMC427444-AMC427444

6 Location Notices-Amendments and Supporting Documents



AZ15128-1

AMC427444-AMC427733

RETURN TO:

RICHARD S. LAUGHLIN

PO BOX 111

MORRISTOWN, AZ 85342

LOCATION NOTICE FOR PLACER MINING CLAIM

Amendment BLM Serial # AMC 427444

NOTICE IS HEREBY GIVEN that the TENACIOUS

placer mining claim has been located by JAMES E. HAERR ^{SEE ATTACHED LIST OF LOCATORS} whose current mailing

address is 5166 HWY 89 SOUTH

LIVINGSTON, MT 59049

BLM Date Stamp	2015 MAY 12 P 2:49	PHOENIX, ARIZONA
----------------------	--------------------	------------------

The general layout of the claim is North to South and is located in Maricopa County, AZ.

The claim is 1320 feet in length and 1320 feet in width. The claim is triangle shaped due to the non-mineralized nature of the ground to the west. The length of the remaining side is 1867 feet.

The claim is 20 Acres.

The claim runs from the location monument on which this notice is posted approximately 350 feet west to the NW corner monument and 970 feet east to the NE corner monument.

The claim is marked by three monument, one at each corner of the claim.

The location monument is situated on Section 14 Township 7N Range 4W Gila and Salt River Meridian, in the San Domingo Mining District, Maricopa County, Arizona.

This claim encompasses portions of the following quarter sections 7N 4W SESE section 14 and NENE section 23 Gila and Salt River Meridian, Maricopa County, Arizona.

The locality of this claim with reference to some natural object or permanent monument and additional information concerning its locality are as follows: From the NE Corner of Section 23 7N 4W: South 328 feet to SE Corner, NW 1867 feet to NW Corner, East 1320 feet to NE corner, South 992 feet to Start. EAST

DATED AND POSTED on the ground this 27th day of DEC, 20 13

LOCATOR(S): JAMES E. HAERR Richard S. Laughlin ^{SEE ATTACHED POA}

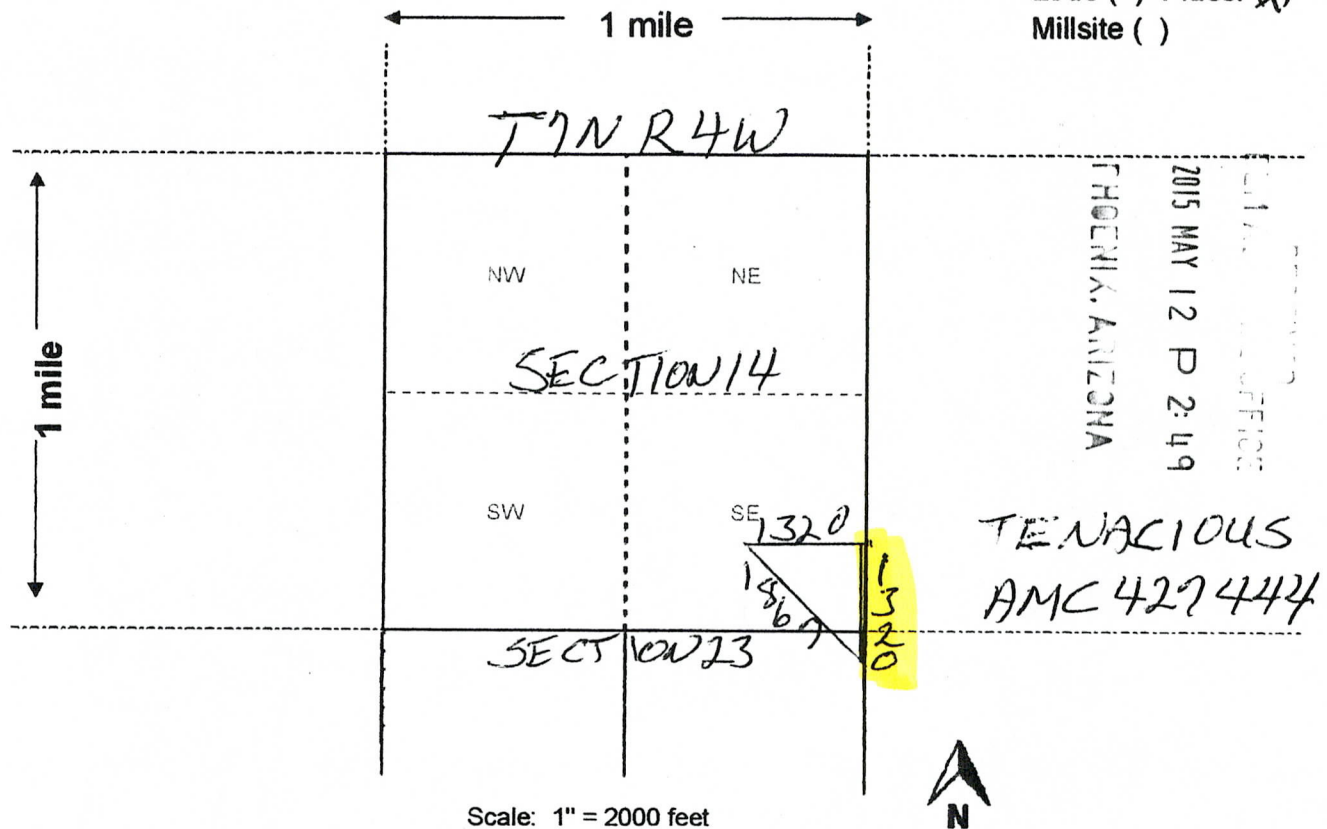
RICHARD S. LAUGHLIN Richard S. Laughlin

AMC 427444

ENTERED
MAY 18 2015
BY: RE

AMENDED
MINING CLAIM MAP

Lode () Placer (X)
Millsite ()



Scale: 1" = 2000 feet

1. The above map depicts the TENACIOUS mining claim, which is located in Section (s) 14 & 23, Township 7 N, Range 4 W, Gila and Salt River Base and Meridian, MARICOPA County, Arizona. Total claim acreage is 20

2. The type of corner and location monuments used are as follows: CAPPED PVC POSTS

3. The bearings and distances in degrees and feet between claim corners and to a public land survey monument are as depicted on the map.

4. If the claim is a placer or millsite claim with exterior limits conforming to legal subdivisions of the public survey, provide a legal description of the claim T7N R4W SE SE SECTION 14 AND NENE SECTION 23 GILA AND SALT RIVER MERIDIAN, MARICOPA COUNTY, AZ


Form MCF100a
Revised July 2014

LOCATION NOTICE FOR PLACER MINING CLAIM

NOTICE IS HEREBY GIVEN that the TENACIOUS

_____ placer mining claim has been located by
SEE ATTACHED LIST OF LOCATORS
JAMES E. HAERR whose current mailing

address is 5166 HWY 89 SOUTH
LIVINGSTON, MT 59047



The general course of this claim is North to South and it is situated in Maricopa County, AZ.

This claim is 1648 feet in length and 1320 feet in width.

This claim runs from the location monument on which this notice is posted approximately 350 feet in a WEST direction to the N/W corner monument and 990 feet in a EAST direction to the N/E corner monument.

The claim is marked by three monuments, one at each corner of the claim.

The location monument is situated on Section 14 Township 7N Range 4W Gila and Salt River Meridian, in the San Domingo Mining District, Maricopa County, Arizona.

This claim encompasses portions of the following quarter sections 7N 4W SESE section 14 and NENE section 23 Gila and Salt Meridian, San Domingo Mining District, Maricopa County, Arizona.

The locality of this claim with reference to some natural object or permanent monument and additional information concerning it's locality are as follows: From NE Corner of Section 23 7N 4W: South 328 feet to SE Corner, NW 2,111 feet to NW Corner, East 1320 feet to NE Corner, South 1320 feet to Start.

DATED AND POSTED on the ground this 7TH day of DEC 20 13.

LOCATOR(S)
James E. Haerr James E Haerr
RICHARD S. LAUGHLIN Richard S. Laughlin

AMC 427444

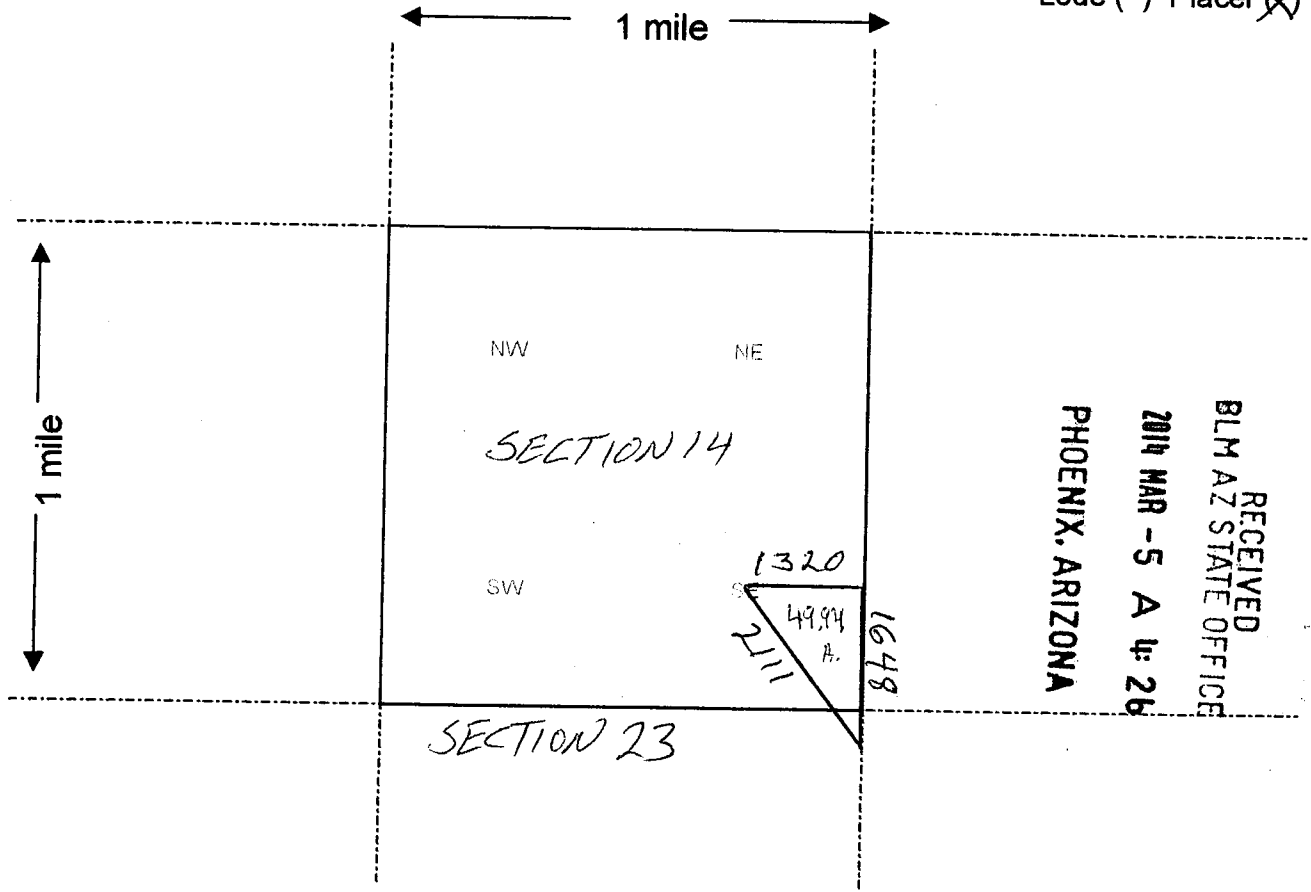
BLM STATE OFFICE

2014 MAR 24 PM 2:49

PHOENIX, ARIZONA

MINING CLAIM MAP

Lode () Placer



RECEIVED
BLM AZ STATE OFFICE
2014 MAR - 5 A 4: 26
PHOENIX, ARIZONA

Scale: 1" = 2000 feet



1. The above map depicts the TENACIONAS mining claim, which is located in Section (s) 14 and 23 Township 2N, Range 4W, Gila and Salt River Base and Meridian, MARICOPA County, Arizona.
2. The type of corner and location monuments used are as follows: 2 INCH CAPPED WHITE PVC POSTS MORE THAN 4 FEET TALL
3. The bearings and distances in degrees and feet between claim corners are as depicted on the map.

Form MCF100a
Revised July 2005

This form is available from the Arizona Department of Mines & Mineral Resources and may be reproduced.

AMC427444

MINING CLAIM STATUS REPORT

Data Entered: 03/17/14 RAM

MTP Checked By: 03/17/14 RAM
GEO Checked By: 03/17/14 RAM

LEAD SERIAL NUMBER: AMC 427444 thru AMC _____

NUMBER OF CLAIMS & TYPE:

CHARGES:

LODE

PLACER

ASSOCIATION PLACER

MILL SITE

TUNNEL SITE

Location Fee @ \$34 = \$ _____
Processing Fee @ \$20 = \$ _____
Maintenance Fee @ \$140 = \$ _____
Add'l Maint Fee for Assoc Placer = \$ _____

TOTAL ACREAGE: 49.94 Per Claim
(Placer Only)

SUBTOTAL \$ _____
Other Fees \$ _____
Other Fees \$ _____
TOTAL \$ _____

NUMBER OF LOCATORS: 2

DOCUMENTS RECEIVED VIA : Over-the-Counter [] Mail [] **TIMELY FILED:** Yes [] No []

LEGAL DESCRIPTION: T 71 R _____ SEC _____
T _____ R _____ SEC _____
T _____ R _____ SEC _____
T _____ R _____ SEC _____
T _____ R _____ SEC _____

BLM [] FOREST SERVICE [] _____ SUBJ TO PL 359: Yes [] No []
WILDERNESS AREA [] _____

SPLIT ESTATE: N/A [] SX [] PX [] OTHER [] _____
SRHA [] Was proper Notice filed if located on SHRA Land? Yes [] No []

RECONVEYED MINERALS ON BLM LAND REQUIRE OPENING ORDER FROM 1944 TO 1993:

Open to Entry On _____ N/A []

COMMENTS/STATUS: VOID [] PARTIALLY VOID [] PVT MINERALS [] WITHDRAWN LANDS []
OTHER [] _____

Irregular claim - will send notice to amend

[] Claimant acknowledges that portions of the following claim(s) site(s) may be void or voidable.

Printed Name of Claimant _____ Signature of Claimant _____

*****FINAL ADJUDICATION*****

DATE 2-26-15 INITIALS RE

AMC 427444

ALL LOCATORS OF "TENACIOUS" PLACER CLAIM

James E. Haerr

5166 Hwy 89 South

Livingston, MT 59047

406-222-4834

Richard S. Laughlin

PO Box 111

Morristown, AZ 85342

770-630-8828

RECEIVED
BLM AZ STATE OFFICE
2014 MAR -5 A 4: 26
PHOENIX, ARIZONA

RECEIVED
BLM AZ STATE OFFICE
FILED WITH BUREAU
ACCEPTED INSTANT

AMC 427444

RECEIVED
BLM AZ STATE OFFICE
PHOENIX, ARIZONA
2014 MAR - 5 A 4: 26
NOT
RECEIVED
BLM AZ STATE OFFICE
PHOENIX, ARIZONA
2014 MAR - 5 A 4: 26
NOT
RECEIVED
BLM AZ STATE OFFICE
PHOENIX, ARIZONA
2014 MAR - 5 A 4: 26
NOT

I, RICHARD S. LAUGHLIN, do hereby give my permission to, and appoint JAMES E. HAERR as my authorized representative, to act as agent in my behalf for all our joint dealings with the Bureau of Land Management.


CLAIMANT *Richard S. Laughlin* DATE 2/20/14

STATE OF ARIZONA
COUNTY OF MARICOPA

RECEIVED
BLM AZ STATE OFFICE
PHOENIX, ARIZONA
2014 MAR - 5 A 4: 26

On the 20 day of February, 2014, personally appeared before me. A Notary Public in and for the above state and county, RICHARD S. LAUGHLIN, known to me or proved to be the person named in and who executed the foregoing instrument, and being first duly sworn, such person acknowledged that he or she executed said instrument for the purposes therein contained as his or her free and voluntary act and deed.

NOTARY PUBLIC *Ruby Jean Creek*
My Commission Expires: June 6, 2016



AMC427444

RECEIVED
BLM AZ STATE OFFICE
PHOENIX, ARIZONA
2014 MAR 19 10:28 AM
RECEIVED WITH BLM BUT NOT
ACCEPTED THIS DATE.

I, James E Haerr, do hereby give my permission to, and appoint Richard S. Laughlin as my authorized representative, to act as agent in my behalf for all our joint dealings with the Bureau of Land Management.

CLAIMANT James E. Haerr DATE 2-19-14


STATE OF Arizona
COUNTY OF Maricopa

RECEIVED
BLM AZ STATE OFFICE
2014 MAR -5 A 4:26
PHOENIX, ARIZONA

AMC427444

On the 19 day of February, 2014, personally appeared before me. A Notary Public in and for the above state and county, James E Haerr, known to me or proved to be the person named in and who executed the foregoing instrument, and being first duly sworn, such person acknowledged that he or she executed said instrument for the purposes therein contained as his or her free and voluntary act and deed.

NOTARY PUBLIC Rubye Jean Creek
My Commission Expires: June 6, 2016



FILED WITH BUREAU OF LAND MANAGEMENT
ACCEPTED THIS DATE
PHOENIX, ARIZONA

I, RICHARD S. LAUGHLIN, authorized and am aware that I am listed as a locator on the Location Notice for AMC _____ . I have a bona fide interest in these claims and I located the claims independently, for my own self interest and in good faith. I certify that these claims are in no way be located for a company, corporation or another individual in order to gain additional acreage they are not entitled to in accordance with the law.

Richard S. Laughlin

CLAIMANT

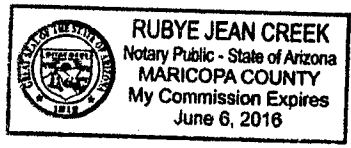
2/20/14

DATE

STATE OF ARIZONA
COUNTY OF MARICOPA

RECEIVED
BLM AZ STATE OFFICE
2014 MAR -5 A 4:20
PHOENIX, ARIZONA

On the 20 day of February, 2014, personally appeared before me a Notary Public in and for the above state and county, RICHARD S. LAUGHLIN known to me or proved to be the person named in and who executed the foregoing instrument, and being first duly sworn, such person acknowledged that he or she executed said instrument for the purposes therein contained as his or her free and voluntary act and deed.



Rubye Jean Creek

NOTARY PUBLIC

My Commission Expires 6/6/2016

AMC427444

RECEIVED
BLM AZ STATE OFFICE
2014 FEB 24 PM 2:53 NOT
PHOENIX, ARIZONA DATE.

I, James E. Haerr, authorized and am aware that I am listed as a locator on the Location Notice for AMC _____ . I have a bona fide interest in these claims and I located the claims independently, for my own self interest and in good faith. I certify that these claims are in no way be located for a company, corporation or another individual in order to gain additional acreage they are not entitled to in accordance with the law.

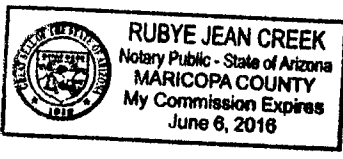
James E Haerr
CLAIMANT
2-19-14

DATE

STATE OF Arizona
COUNTY OF Maricopa

RECEIVED
BLM AZ STATE OFFICE
2014 MAR -5 A 4: 26
PHOENIX, ARIZONA

On the 19 day of February, 2014, personally appeared before me, a Notary Public in and for the above state and county, James E. Haerr, known to me or proved to be the person named in and who executed the foregoing instrument, and being first duly sworn, such person acknowledged that he or she executed said instrument for the purposes therein contained as his or her free and voluntary act and deed.



Rubye Jean Creek
NOTARY PUBLIC
My Commission Expires June 6, 2016

AMC427444

2/20/14

Attached please find the Location Notice for the 24.95 acre placer claim "Tenacious" along with the associated paperwork as required.

Also please find a check in the amount of \$334.00 to cover location and maintenance fees and service charges.

Please note the AMC number is left blank on the Location Affidavits due there not being a number assigned until the Location Notice is received and processed by the BLM. This requirement needs some modification I think. I spoke to "Lawrence" and it was suggested I do as I have done and submitted the affidavits with the number left blank. Please advise if this is an issue.


Thank you,

Richard S. Laughlin

PO Box 111

Morristown, AZ 85342

770-630-8828



PHOENIX, ARIZONA ACCEPTED 11/16/14

2014 MAR -5 A 4:26 PM WITH BLM OFFICE

RECEIVED
BLM AZ STATE OFFICE

RECEIVED
BLM AZ STATE OFFICE

AN0427444

MONEY ORDER Enclosed

**UNITED STATES
DEPARTMENT OF THE INTERIOR
BUREAU OF LAND MANAGEMENT
ONE N CENTRAL AVE, PHOENIX, AZ 85004-2203
Phone: (602)417-9200**

NOTICE OF RETURN OF REMITTANCE

DATE : 02/25/2014
No : 45352

RICHARD STANLEY LAUGHLIN
PO BOX 111
MORRISTOWN, AZ 85342 US

Check Number	Amount	Reference No
1033	334.00	

Your Remittance(s) listed above is/are returned because of the following reason:

OTHER

Remarks: BLM DOES NOT ACCEPT CHECK(S) WITHOUT PREPRINTED CUSTOMER INFORMATION OR HANDWRITTEN INFORMATION. RESUBMIT DOCUMENTS WITH EITHER A CHECK WITH PREPRINTED CUSTOMER INFORMATION, OR MONEY ORDER, OR CASHIER CHECK. ITEMS MUST BE RECIEVED ON BEFORE THE 90TH DAY

AMC427444

RECEIVED
BLM AZ STATE OFFICE
2014 MAR -5 A 4: 26
PHOENIX, ARIZONA

0146380-8-1-1
Tomutac

LOCATION NOTICE FOR PLACER MINING CLAIM

DO NOT REMOVE

This is part of the official document

RECEIVED
BLM AZ STATE OFFICE
2014 MAR -5 A 4: 26
PHOENIX, ARIZONA

RECEIVED
BLM AZ STATE OFFICE
2014 MAR -5 A 4: 26
PHOENIX, ARIZONA
ACCEPTED

AMC427444

Input Parameters for Geographic Report with Land

System Id = CR

Admin State = AZ

Geo State =

Casetype Begins With

Case Disp Txt = AUTHORIZED, CANCELLED, EXPIRED, PENDING, REJECTED, RELINQUISHED, VOID, WITHDRAWN

Mer Twp Rng = 14 0070N 0040W

Section = 014, 023, 999

Mtrs =

Commodity =

Commodity Txt =

Pending Org =

Pend Org Decode =

Total Rows Returned: 1

RUN TIME: 02:45 PM

UNITED STATES DEPARTMENT OF INTERIOR
BUREAU OF LAND MANAGEMENT
GEOGRAPHIC REPORT WITH LAND
Sorted by Serial Number

RUN DATE: 03/17/2014
Page 1 of 1

Adm State: AZ

Serial Number: AZA 035668
Total Case Acres: 5.000

<u>Casetype</u>	<u>Case Disp</u>				<u>Sect</u>	<u>Sur Typ</u>	<u>Sur Num</u>	<u>Suff</u>	<u>Subdivision</u>	<u>Act Pend</u>
380913	PENDING	14	0070N	0040W	023	ALIQ			SW,SE;	

PLEASE PRESS FIRMLY

PLEASE PRESS FIRMLY

PRIORITY MAIL
POSTAGE REQUIRED



UNITED STATES POSTAL SERVICE

Flat Rate Mailing Envelope

Visit us at usps.com

From

0006

C041

BUREAU OF LAND MANAGEMENT
1 N Central Ave
Ste 800
Phoenix AZ 85004-4427

USPS TRACKING #



9405 5096 9993 8226 6945 84



02/21/2014
From 85342

US POSTAGE PAID
Pitney Bowes
ComBasPrice
Flat Rate Envelope
024P0007775160



PRIORITY MAIL 1-DAY™

CaptDick Enterprises.Net
PO Box 111
Morristown AZ 85342



This packaging is the property of Service® and is provided solely for sending Priority Mail® shipments. Misuse may be a violation of federal law. This packaging is not for resale. EP14 Postal Service: June 2012. All rights reserved.

PHOENIX, ARIZONA

2014 MAR - 5 A 4: 26

RECEIVED
BLM AZ STATE OFFICE

AMC 4 27 4 4



I, James E Haerr, do hereby give my permission to, and appoint Richard S. Laughlin as my authorized representative, to act as agent in my behalf for all our joint dealings with the Bureau of Land Management.

CLAIMANT James E. Haerr DATE 2-19-14


STATE OF Arizona Unofficial Document

COUNTY OF Maricopa

CLERK OF SUPERIOR COURT
2015 MAY 12 P 2:50
PHOENIX, ARIZONA

On the 19 day of February, 20 14, personally appeared before me. A Notary Public in and for the above state and county, James E Haerr, known to me or proved to be the person named in and who executed the foregoing instrument, and being first duly sworn, such person acknowledged that he or she executed said instrument for the purposes therein contained as his or her free and voluntary act and deed.

NOTARY PUBLIC Ruby Jean Cull
My Commission Expires: June 6, 2016



LIST OF ALL LOCATORS AMC42744 TENACIOUS PLACER CLAIM

James E. Haerr

5166 Hwy 89 South

Livingston, MT 59047

Richard S. Laughlin

PO Box111

Morristown, AZ 85342

RECEIVED
2015 MAY 12 P 2:50
TUCSON, ARIZONA

RSLAUGHLIN
PO BOX 111
MORRISTOWN, AZ
85342



7011 2970 0001 6242 4934



RECEIVED
POSTAL SERVICE OFFICE

2014 MAR -5 A 4: 21

PHOENIX, ARIZONA

BLM
1 NORTH CENTRAL AVE
SUITE 800
PHOENIX, AZ 85004

8500489427



PLACE STICKER AT TOP OF ENVELOPE TO THE RIGHT
OF THE RETURN ADDRESS, FOLD AT DOTTED LINE